


































Sr. No.	Bank Property ID	Property Type	Possession Status	State	City	Property Address	Auction Start Date & Time	Reserve Price	QR
1	IOBA1281SADAKVALI	Residential	Symbolic	Andhra Pradesh	Ananthapuramu	FLAT NO 6, IN 5TH FLOOR, SUN RISE APARTMENTS, ARAVINDA NAGAR, ANANTHAPUR, ANDHRA PRADESH-515001	26-05-2026 11:00:00	30,48,000.00	
2	IOBA1281ANANTPURAGROPROP1	Industrial	Symbolic	Andhra Pradesh	Ananthapuramu	All the part and parcel of Industrial land and Buildign with shed GF & FF Situated at S No.203-2,203-2B & 203-2C in the name of M/s Anantapur Agro Food & Beverages,(represented by its partners Mr. C Manoranjan and Mr. Udaya Sankar Reddy), at Somaldoddi Village, Anantapur Rural Area, Anantapur District and RD & SRD of Anantapur. Total Extent of site is Acre 1.73 cents, Boundaries: East- Land of Pullanna, Yerra Khasim & Ramaswamy South- Mr. K. Venkatramudu and Aswathamma West- Land in same S No and Railway Road North: Land of J Sreeramulu & Venkatesulu	26-05-2026 11:00:00	72,17,000.00	
3	IOBA0529SRISRIN1	Residential	Symbolic	Andhra Pradesh	Anaparthi	RCC roofed ground floor residential building, situated at D.No: 9-153, Ward No-9, R.S-672/7A/1A, Near Bonas Street, Anaparthi Village & Mandat, East Godavari, AP admeasuring 161.00 Sq. Yds. Standing in the name of Mr. Padala Srinivasa Reddy.	26-05-2026 10:30:00	32,85,000.00	
4	IOBA0529SRISRIN2	Residential	Symbolic	Andhra Pradesh	Anaparthi	RCC roofed ground, first and second floor residential & commercial building, situated at D.No: 9-136, Ward No-9, R.S-672/7A/1A, Near Rama Koti Stambham, Anaparthi Village & Mandat, East Godavari, AP admeasuring 75.72 Sq. Yds. standing in the name of Mr. Padala Srinivasa Reddy.	26-05-2026 10:30:00	32,13,000.00	
5	IOBA3186SKCC01	Commercial	Symbolic	Andhra Pradesh	Chilakaluripet	All that part & parcel of Commercial Building/ Mall constructed on site admeasuring an extent of 4961 Sq. Yds. or 4147.89 Sq. mts. with 23,223 Sq. ft Ground Floor, 23,223 Sq. ft. First Floor and 23,223 Sq. ft. Third Floor, situated in 33rd Block with nearest Old Door No.33-313, New Door No.33-621, S.No. 152/1 within Chilakaluripet Sub District, Narasaraopet Re-District, Palnadu District, Andhra Pradesh.	26-05-2026 11:00:00	26,97,98,000.00	
6	IOBA1256MAHILAVIKASPROP1	Residential	Symbolic	Andhra Pradesh	Kadapa	ALL THAT PIECE AND PARCEL OF RESIDENTIAL LAND ADMEASURING TO AN EXTENT OF 682.40 SQ YARDS SITUATED IN SURVEY NO 426/1, PLOT NO 2 CHOWTAPALLY ROAD CUDDAPAH STANDING IN THE NAME OF MAHILA VIKAS MUTUALLY AIDED CO-OPERATIVE THIRFT SOCIETY BOUNDED BY: EAST: 33 LINKS WIDE ROAD WEST PLOT NO 1 SOUTH: PLOT NO 15 NORTH: CHOWTAPALLI TO KADAPA ROAD	26-05-2026 11:00:00	1,44,05,000.00	
7	IOBA1178SDI001	Industrial	Symbolic	Andhra Pradesh	Kankipadu	Sy.No.258E of Gandavaram Panchayat Area of Godavarru Village, diagonally opposite to Gayatri Ammavaru Temple i.e., Gayatri Sakthi Peetham, Near to the road leading to Gundavaram- Ananthavaram, Vatticherukuru from Narakoduru Village, Godavarru Village and Panchayat, Chebrolu Mandal, Guntur District - 522 212, with total extent of 2117.50 Sq. Yds including shed plinth area of 8559.13 Sf. Ft. of Sree Devi Industires	26-05-2026 11:00:00	1,77,24,000.00	
8	IOBA2311VEERAMALL	Residential	Symbolic	Andhra Pradesh	Tanuku	Description of the immovable property with known encumbrances, if any) (Property standing in the name of Mr. Veeramalla Satyanarayana S/o Chandra Rao) (Property covered by Regd. Settlement Deed dated 16.02.2019 bearing document No.1171/2019 and 26.10.2022 bearing document No.7581/2022 with SRO Tanuku) All the piece and parcel of Residential site with single storied building situated in RS No.77/12, Plot No.14, situated Near D.No.7-230, P.R.No: 148/2011, Balaji Nagar, Velpur Village, Tanuku Mandal, West Godavari District, Andhra Pradesh -534211 Measuring 147.50 Sq.yds within the jurisdiction of S.R.O. Tanuku and D.R.O., Bhimavaram with the following boundaries: - East : Plan Marked Plot No.5A South : 33 Ft Layout Road West : Plan Marked Plot No.15 North : Plan Marked Plot No.13 Total Extent 147.50 Sq.yds	26-05-2026 10:30:00	31,50,000.00	









Sr. No.	Bank Property ID	Property Type	Possession Status	State	City	Property Address	Auction Start Date & Time	Reserve Price	QR
9	IOBASUNIT	Residential	Symbolic	Assam	Moranhat	Property measuring 0B-0K-13 L covered by Dag no 244 and PP no 74 located at Phatikachowa Nepali Gaon, Po- Moran, Mouza Khowang of Dibrugarh-785675 bounded on North by Lalabar Chetia, South by Road and Dilip Bora, East by Dulu Chetia and West by Jyoti Pd Chetia	26-05-2026 12:00:00	11,70,000.00	
10	IOBASONOWAL	Residential	Symbolic	Assam	Moranhat	All the piece and parcel of the immovable property Bearing a. Dag no 370(N)100(O) and PP no 96(N) 8(O) with area of 4K-17L b. Dag no 371(N)99(O) and PP no 98(N) 43(O) with area of 3K-15L c. Dag no 369(N)92(O) and PP no 95(N) 10(O) with area of 1B-4K-17L Which is located at Diksam Kinar, Po- Ouphulia, Dit- Dibrugarh-786613 and owned by Mr Mridul Sonowal which is bounded on North by-Land of Ananta Sonar South by Gobat and Ninam Hazarika East- Land of Situ Suwara and Ninam Hazarika West By- Land of Sunil Kanda	26-05-2026 12:00:00	16,20,000.00	
11	IOBASALIMUD	Residential	Symbolic	Assam	Moranhat	residential property measuring 1B-2K-2Ls covered by Dag no 865 and PP no 150 situated at Bijuli Nagar, OIL Road.Opp to Namghar,Po- Khatkhati, Khaloighugura Mouza, Dist- Charaideo-785670 standing in the name of Mr Salimuddin Ahmed Bounded by North- Own Land South- Land of Rohimudin Ahmed East- Pvt Road connected to Bijuli Nagar Road West- Oil pipe Line	26-05-2026 12:00:00	30,40,000.00	
12	IOBA000MUNI	Residential	Symbolic	Assam	Silchar	land measuring 12 katha 2 chatak with Assam Type Building standing thereon, covered by 2nd RS Patta No.278, 2nd RS Dag No.641 situated at Vill: Dhanehari, PO: Sonai Mukh, Pargana: Sonapur, Mouza: Dhanipur, Dist.: Cachar owned by Shri Mohim Uddin Choudhury s/o Shri Assaddar Ali Choudhury.	26-05-2026 12:00:00	17,00,000.00	
13	IOBA201610141	Residential	Symbolic	Bihar	Arrah	Hypothecation of stocks and mobile phone handset Equitable Mortgage of vacant land situated at mauza –Dharhara ward no -35 po+ps Arrah town ,thana no 166,Dist-Bhojpur ,bihar standing in the name of Smt punam devi (Wife of prop.Mr indrabhan singh)As sale deed no 3159 dated 28.03.2011 Bounded by 6Katha 2Katha North –Digger paswan North-Girija mahto South-Digger Baidar south-Md naural haque East-Usha Devi East-Girija Mahto West-Digger Paswan West-Ramgahan mahto (As per Registered sale deed no 3159 Dated 28.03.2011)	26-05-2026 10:00:00	31,83,000.00	
14	IOBA201610110	Residential	Symbolic	Bihar	Arwal	Residential Plot & Building situated at Khata No.27(New), 89(old), Plot No.-96(New), 77 (old), Thana No. 26, Mauza-Dangra Ahar, PS-Arwal, District-Arwal. Area-2.78 Decimal Boundary:- As per deed Actual (As per valuation report) North-Jaibu Nisha L/O Anwar South-Niz Niz East-Dukhu Singh H/O Dukhu Singh West-Gali Gali 10' wide	26-05-2026 11:00:00	16,33,000.00	
15	IOBA201610138	Residential	Symbolic	Bihar	Katihar	SALE DEED NO 7510 DT 27/04/2010 MOUJA HARIHARPUR THANA158 KORHA KATHAR	26-05-2026 10:00:00	24,29,000.00	



Sr. No.	Bank Property ID	Property Type	Possession Status	State	City	Property Address	Auction Start Date & Time	Reserve Price	QR
16	IOBA201610140	Residential	Symbolic	Bihar	Patna	<p>FLAT No.406 ON 4TH FLOOR IN THE BUILDING KNOWN AS "BRAHAMDEO PALACE" HAVING A SUPER BUILT-UP AREA OF 1433 (ONE THOUSAND FOUR HUNDRED THIRY THREE) SQUARE FEET-3 BHK WITH ONE RESERVED CAR PARKING SPACE FOR FLAT NO.406 ON THE GROUND FLOOR ALONG WITH UNDIVIDED PROPORTIONATE SAHRE IN THE LAND, COMMON ASSETS AND COMMON AREA INCLUDING ALL AMENITIES, FITTINGS AND FIXURES SITUATED AT BRANCH ROAD OF MAUZA-SHEIKHPURA KNOWN AS ADARSH COLONY ROAD NO.1, P.S.,-RAMKRISHNA NAGAR, TOWN AND DISTRICT - PATNA IN THE SATE OF BIHAR. THE LAND BEARING MAUZA SHEIKHPURA, THANA NO.111(ONE HUNDRED ELEVEN), PART OF SURVEY PLOT NO.651(SIX HUNDRED FIFTY ONE), KHATA NO.137(ONE HUNDRED THIRTY SEVEN), AT PRESENT TAUZI- BIHAR GOVERNMENT WITHIN THE JURISDICTION OF SUB-REGISTRY OFFICE - PATNA WITHIN THE LIMIT OF PATNA REGIONAL DEVELOPMENT AUTHORITY(DISSOLVED)/PATNA MUNICIPAL CORPORATION AND THE ENTIRE FLAT IS BOUNDED AS FOLLOWS:</p> <p>NORTH:- FLAT No.405 AND LOBBY SOUTH:- SET BACK AREA OF THE APARTMENT EAST:- FLAT No.404 AND LOBBY WEST:- FRONT BACK AREA OF THE APARTMENT</p>	26-05-2026 11:00:00	45,26,000.00	
17	IOBA201610135	Residential	Symbolic	Bihar	RANIGANJ	<p>Land and Building situated at Khata no. 1013 & 82, Plot No./Survey No.1679 & 1683, , Village-Madhulata Chowk, Mouja Bishanpur, Touji No.8/5, Thana No.-04, Distt- Araria, Bihar admeasuring 197 decimal.</p> <p>Bounded as under: As per North South East West Sale deed 9470 Khesara No.1679 Dharam Deval Bishwas Giri Lal Bishwas Khesara No.1679 Sale deed 2325 Khesara No.1679 Manika Devi Purchaser Manika Devi Sale deed 3160 Road Purchaser & Khesara No.1679 Nij No. Khesara No.1679</p>	26-05-2026 10:00:00	52,54,000.00	
18	IOBA3092HAN	Residential	Symbolic	Chhattisgarh	Bemetara	<p>Equitable mortgage of immovable property (open land) situated at "Samridhhi Vihar Colony", Plot No. B-31, Khasra No. 323/6, P.H. No. 31, Berla Road, Mouza- Fari, R.N.M.- Bemetara, Block - Bemetara Tahsil & District - Bemetara (C.G.) North- House No. B-32 South- Plot No. B-30 East- Plot No. B-20 West-30' RCC Road</p>	26-05-2026 12:00:00	5,10,300.00	
19	IOBA3092KIR	Residential	Symbolic	Chhattisgarh	Bemetara	<p>Residential flat at Flat no 09, Survey no 291/4 and 293/6 P.H No 31, swavlamban Appartment, Samridhhi Vihar Colony, Village Fari, Post Bemetara, CG 491335 in name of Mrs.Kiran Jain W/o Mr Dinesh Jain, measuring 548 sq feet or 50.92 sqmtr with boundaries</p> <p>East: Staircase West: Flat No 01 North : Open Sky South :Lobby</p>	26-05-2026 12:00:00	7,29,000.00	
20	IOBA2871hemlata	Residential	Symbolic	Chhattisgarh	Raipur	<p>A SINGLE RESIDENTIAL BUILDING OF (500 SQ.FT) SITUATED AT KH NO KH 233/3,238/1,248/1-233/238,238/1,248/1,PH NO 108/38-NEAR SAMUDAYIK BHAVAN,SHIVANAND NAGAR , VEER SHIVAJI WARD NO.-7, RAIPUR , CHHATTISGARH NORTH:PURSHOTAM'S HOUSE SOUTH:K RAJESHWARI'S HOUSE EAST:SACHIN'S HOUSE WEST:ROAD</p>	26-05-2026 12:00:00	15,53,000.00	
21	IOBA1634001	Residential	Symbolic	Delhi	New Delhi	<p>Flat no.B-60/3 at Ground Floor, rear side abutting plot no.B-61, at Plot no. B-60, Dilshad Extn-1 now Dilshad Colony Ilaga Shahdara , Delhi 110095 measuring 41.80 sq mt(450.00 sq ft) in the name of Md. Eqbal Jawaid and Sultana Without Roof/Terrace rights</p>	26-05-2026 11:00:00	23,00,000.00	









Sr. No.	Bank Property ID	Property Type	Possession Status	State	City	Property Address	Auction Start Date & Time	Reserve Price	QR
22	IOBA1598SALC12	Residential	Physical	Delhi	New Delhi	Residential Flat No C-12/123, First Floor, Yamuna Vihar, Delhi 110053, built up area 678 sq ft. owned by Mr. Salman Khan S/o Mr. Kasim Ali. Boundaries:- North:- Road 5 Mtr wide South :- Road 5 Mtr wide East :- Property No C-12/122 West :- Property No C-12/124	26-05-2026 11:00:00	54,00,000.00	
23	IOBA021002	Residential	Symbolic	Goa	Corlim	Flat No. FF-1, situated at building No. A, Tilaka Residency, surveyed under Sy.No.125/9-D of Cortim Village and all standing in the name of Mr. GORAKHNATH SURESH KERKAR and Mrs. SUPRIYA GORAKHNATH KERKAR	26-05-2026 10:00:00	35,78,000.00	
24	IOBA021003	Residential	Symbolic	Goa	Corlim	Flat No. FF-2, situated in building No. A, Tilaka Residency, surveyed under Sy.No.125/9-D of Cortim Village and all standing in the name of Mr. GORAKHNATH SURESH KERKAR and Mrs. SUPRIYA GORAKHNATH KERKAR	26-05-2026 10:00:00	35,78,000.00	
25	IOBA021004	Residential	Symbolic	Goa	Corlim	Flat No. SF-1, situated at building No. A, Tilaka Residency, surveyed under Sy.No.125/9-D of Cortim Village and all standing in the name of Mr. GORAKHNATH SURESH KERKAR and Mrs. SUPRIYA GORAKHNATH KERKAR	26-05-2026 10:00:00	35,78,000.00	
26	IOBA021005	Residential	Symbolic	Goa	Corlim	Flat SF-2, situated at building No. A, Tilaka Residency, surveyed under Sy.No.125/9-D of Cortim Village and all standing in the name of Mr. GORAKHNATH SURESH KERKAR and Mrs. SUPRIYA GORAKHNATH KERKAR	26-05-2026 10:00:00	35,78,000.00	
27	IOBA0399007	Residential	Symbolic	Gujarat	Anand	EQUITABLE MORTGAGE FOLLOWED BY REGISTERED MEMORANDUM OF RESIDENTIAL PLOT (OPEN LAND) SITUATED AT PLOT NO 37 KRISH RESIDENCY OPP VIDYA VIHAR SOCIETY B/S KHODIYAR MATA MANDIR NEAR PRIMARY HEALTH CENTER ANAND/HADGOD-VADOD/VALSAD ROAD SURVEY NO 1082/2 MOUJE VILL VADOA TALUKA & DISTRICT ANAND TOTAL ADMEASURING 92.96 SQ MTR OWNED BY VASMIDBHAI SIRAJBHAI VAHORA BOUNDAREIS : EAST - PLOT NO 22, WEST- 9 MTR WIDE APPROACH ROAD, NORTH- BY LAND OF SURVEY NO 1082/1, SOUTH - PLOT NO 36	26-05-2026 11:30:00	8,79,000.00	
28	IOBA0399003	Residential	Symbolic	Gujarat	Anand	EQUITABLE MORTGAGE FOLLOWED BY REGISTERED MEMORANDUM OF RESIDENTIAL PLOT (OPEN LAND) SITUATED AT PLOT NO 18 KRISH RESIDENCY OPP VIDYA VIHAR SOCIETY B/S KHODIYAR MATA MANDIR NEAR PRIMARY HEALTH CENTRE ANAND/HADGOD-VADOD/VALSAD ROAD SURVEY NO 1082/2 MOUJE VILL VADOA TALUKA AND DISTRICT ANAND TOTAL ADMEASURING 93.72 SQ MTR OWNED BY VASMIDBHAI SIRAJBHAI VOHRA BOUNDARIES EAST- PLOT NO 11, WEST 7.50 MTR WIDE APPROACH ROAD, NORTH- PLOT NO 19, SOUTJ-PLOT NO 17	26-05-2026 11:30:00	7,00,000.00	
29	IOBA0399004	Residential	Symbolic	Gujarat	Anand	EQUITABLE MORTGAGE FOLLOWED BY REGISTERED MEMORANDUM OF RESIDENTIAL PLOT (OPEN LAND) SITUATED AT PLOT NO 20 KRISH RESIDENCY OPP VIDYA VIHAR SOCIETY B/S KHODIYAR MATA MANDIR NEAR PRIMARY HEALTH CENTER ANAND/HADGOD-VADOD/VALSAD ROAD SURVEY NO 1082/2 MOUJE VILL VADOA TALUKA & DISTRICT ANAND TOTAL ADMEASURING 93.72 SQ MTR OWNED BY VASMIDBHAI S VAHORA BOUNDAREIES : EAST-PLOT NO 9, WEST-7.50 MTR WIDE APPROACH ROAD, NORTH PLOT NO-21, SOUTH- PLOT NO 19	26-05-2026 11:30:00	7,00,000.00	
30	IOBA0399005	Residential	Symbolic	Gujarat	Anand	EQUITABLE MORTGAGE FOLLOWED BY REGISTERED MEMORANDUM OF RESIDENTIAL PLOT (OPEN LAND) SITUATED AT PLOT NO 21 KRISH RESIDENCY OPP VIDYA VIHAR SOCIETY B/S KHODIYAR MATA MANDIR NEAR PRIMARY HEALTH CENTER ANAND/HADGOD-VADOD/VALSAD ROAD SURVEY NO 1082/2 MOUJE VILL VADOA TALUKA & DISTRICT ANAND TOTAL ADMEASURING 101.57 SQ MTR OWNED BY VASMIDBHAI SIRAJBHAI VAHORA BOUNDARIES : EAST- PLOT NO 8, WEST- 7.50 MTR WIDE APPROACH ROAD, NORTH- BY LAND OF SURVEY NO 1082/1, SOUTH- PLOT NO 20	26-05-2026 11:30:00	7,00,000.00	
31	IOBA0399006	Residential	Symbolic	Gujarat	Anand	EQUITABLE MORTGAGE FOLLOWED BY REGISTERED MEMORANDUM OF RESIDENTIAL PLOT (OPEN LAND) SITUATED AT PLOT NO 34 KRISH RESIDENCY OPP VIDYA VIHAR SOCIETY B/S KHODIYAR MATA MANDIR NEAR PRIMARY HEALTH CENTER ANAND/HADGOD-VADOD/VALSAD ROAD SURVEY NO 1082/2 MOUJE VILL VADOA TALUKA & DISTRICT ANAND TOTAL ADMEASURING 92.96 SQ MTR OWNED BY VASMIDBHAI SIRAJBHAI VAHORA BOUNDARIES : EAST- PLOT NO 25, WEST- 9 MTR WIDE APPROACH ROAD, NORTH - PLOT NO 35, SOUTH - PLOT NO 33	26-05-2026 11:30:00	6,62,000.00	






Sr. No.	Bank Property ID	Property Type	Possession Status	State	City	Property Address	Auction Start Date & Time	Reserve Price	QR
32	IOBAB202SWASTIKARCADE	Residential	Physical	Gujarat	Bhavnagar	Residential Flat No 202 at 2nd Floor in Wing – “B” of “SWASTIK ARCADE” Complex, Situated at Beside Bharat Petrol Pump, Near Leela Circle, Leela Circle to Top-3 Circle Road, Bhavnagar -364002 Ta & Dist. In the name of Nileshbhai Valjibhai Makwana Boundaries of Property: East: Adj. Flat No 201 of Wing – C West: Adj. Flat No 201 of Wing – B North: Marginal Space of Building South: Common Passage, O.T.S & Entrance of Flat	26-05-2026 11:00:00	18,00,000.00	
33	IOBA2392001	Residential	Symbolic	Gujarat	dastan	Row House Plot No. 79, Shri Ganesh Residency, Near Rashi Township, Kadodara, Bardoli Road, Moje:- Kareli, Sub district :-Palsana, District Surat, Gujarat -394310	26-05-2026 11:30:00	6,23,000.00	
34	IOBAMAMTADIPENSONI	Residential	Physical	Gujarat	Himmatnagar	All that part and parcel of the property consisting of Plot No 29-A and 29 Paiki, having land area measuring 69.67 Sq Mtrs. And Construction area of 94.87 Sq. Mtrs. (GF + FF)of City Survey No 441 Nagar Palika Property No. 4/2326-27 situated at tabela, Opp. Pratap Palace, within the registration sub-district Himatnagar and District Sabarkantha , Gujarat Boundaries of Property : Plot no. 29 Paiki East : open road then Panchdev Temple as per Sale Deed West : Open road as per Sale deed North : Plot no 29/a as per sale deed South : Property of Laxmansinh Harisinh Rathod as per Sale Deed Plot no. 29/A Paiki East : open road then Panchdev Temple as per Sale Deed West : Open road as per Sale deed North : Open land as per sale deed South : Plot no 28 and 29 as per Sale Deed	26-05-2026 11:00:00	24,40,000.00	
35	IOBA2080037	Residential	Symbolic	Gujarat	Karjan	House No CS237, "Cosmos Sankruti" Thavat Road, Village- Juni Jithardi, Taluka Karjan, Vadodara-391240	26-05-2026 11:30:00	8,50,000.00	
36	IOBA2080043	Residential	Symbolic	Gujarat	Karjan	Residential property located at CS 213 "Cosmos Sankruti" adm. 88.26 Sq Mtr, Thavat Road bearing Block No 54,55 & 57 of mouje & village Juni Jithardi of Karjan Taluka and Registration District Vadodara. The property in the name of Gautam Kalidas Vankar. Boundaries as under: East by 7.50 Mtr. Wide Road West by Adj. Block No 52 North by CS 213 South by Common Plot Area	26-05-2026 11:30:00	15,30,000.00	
37	IOBA2080039	Residential	Symbolic	Gujarat	Karjan	House No CS212, "Cosmos Sankruti" Thavat Road, Village- Juni Jithardi, Taluka Karjan, Vadodara-391240	26-05-2026 11:30:00	19,95,000.00	
38	IOBAKHUNTIPARBATBHAI	Residential	Physical	Gujarat	Miyani GIDC	All that part and parcel of Residential Building situated in Village Bokhira, Tal. Porbandar Bearing Bokhira Old Survey No. 42 (New Revenue Survey No. 1188) Paiki Plot No. 45 To 52 Paiki Plot No. 52 (City Survey No. NA1188/52) Paiki Part- J Land Sq. Mtrs. 49-63 of "Shri Lirbaipark-12" situated in Bokhira, Tal. Porbandar bounded hereunder as- On East- 7.50 Mtrs. Common Road On West- Land of Plot No. 17-23 On North- Land of part (Block) No. 1 On south- Land of Revenue Survey No. 1204	26-05-2026 11:00:00	14,20,000.00	







Sr. No.	Bank Property ID	Property Type	Possession Status	State	City	Property Address	Auction Start Date & Time	Reserve Price	QR
39	IOBABOKHIRIYARAMBHAI	Residential	Physical	Gujarat	Miyani GIDC	All that part and parcel of Residential Building situated in Village Bokhira, Tal. Porbandar Bearing Old Revenue Survey No. 42 (New Revenue Survey No. 1188) Paiki Plot No. 17 To 20 Paiki Part No. A (City Survey No. NA1188/17 PAIKI) Land Sq. Mtrs. 53-53 of "Shri Lirbai Park-12" situated in Bokhira, Tal. Porbandar with existing structure thereon and bounded hereunder as- On East- Land of Plot No. 48 to 52 On West- 7.50 Mtrs. wide Common Road On North- Land of Block No. B On South- Land of Revenue Survey No. 1204	26-05-2026 11:00:00	16,88,000.00	
40	IOBA04160001	Residential	Symbolic	Gujarat	Navsari	Equitable Mortgage followed by Registered Memorandum of Residential Plot, bearing R S No. 472 paiki Tika No. 166, C S No. 1277 paiki Hissa No. 1, Plot No. 1, Plot admeasuring 2344.51 Sq. Mtr , Undivided Common Plot and Road (CS No. 1277/140 to 1277/144) plot admeasuring 2344.51 Sq mtr Undivided common plot and road admeasuring 1140.11 Sq. Mtr situated at Ward No. 11, Krishna Park, Railway Station, Navsari along with Commercial shed in the name of M/s Neer Sea Food Pvt Ltd.	26-05-2026 11:30:00	3,88,88,900.00	
41	IOBASUNILSARSIYA	Residential	Symbolic	Gujarat	Porbandar	Residential House situated in Bokhira bearing Bokhira Revenue Survey No. 770 (New Survey No. 192) Paiki Plot No. 3 to 6, its total land Sq. Mtrs. 425-68 Paiki Land of Plot No. 3 (City Survey No. NA 192/3) Paiki Part-H its land Sq Mtrs. 47-71 of Lirbai Park – 7 situated at Bokhira, Tal. Porbandar and bounded as under- East- Land of Revenue Survey No. 195 West- 7-50 Mts wide common road North- Land of Plot No. 3 Paiki Part-1 South- Land of Plot no Part-G	26-05-2026 11:00:00	12,16,000.00	
42	IOBA2080054	Residential	Symbolic	Gujarat	Vadodara	Equitable mortgage followed by regd. memorandum of Immovable property bearing Flat No 504 situated on the 5th Floor of Tower B-4 in "RIZWAN FLATS "" adm. 1192 Sq. ft super built-up area and open terrace area adm. 83.00 Sq. ft laying and situated on the land bearing Revenue Survey No 186 adm.9207 Sq. Mtr. paiki Southern Side area adm. 3299 Sq. Mtr i.e 35498 Sq. Ft & Revenue Survey No 202/1 area 4249 Sq. Mtr., i.e 45168.70 Sq. Ft within Registration and Sub Registration District Vadodara Property is bounded as under: East by Tower B-3 West by Flat No B-4/503 North by Internal Society Road South by Flat No B-4/501	26-05-2026 11:30:00	21,97,000.00	
43	IOBA01950005	Residential	Symbolic	Gujarat	Vadodara	Immovable property being Plot / Block No 7 admeasuring 113.99 sq. Mtr., plot area and proportionate undivided share of land of common plot and reoad admeasuring 36.13 sq.Mtr. in the scheme titled as Shreedhar Vila laid up on land bearing Revenue Survey N. 217/2 of moje village tandalja in the registration sub district and district Vadodara and having boundaries as follows : East: Plot No 6 West: Plot No. 8 North: Plot No 16 South: 7.5 Mtr road	26-05-2026 11:30:00	28,62,000.00	












Sr. No.	Bank Property ID	Property Type	Possession Status	State	City	Property Address	Auction Start Date & Time	Reserve Price	QR
44	IOBA0105003	Commercial	Symbolic	Gujarat	Vadodara	Registration dist. Baroda sub district Baroda land bearing (1) R.S no 231/1 Tikka no 94, C.S no.579, area admeasuring 13.1922 Sq. Meters, (ii) R.S no 231/1 Tikka no 94,C.S no 580,area admeasuring 3324.359 Sq. Meters, (iii) R.S no 231/1 Tikka no 93/28, C.S No 581 area admeasuring 94.3898 Sq. Meters, (iv) R.S no 231/1 Tikka no 93/27 C.S no 583, area admeasuring 1098.8606 Sq. Meters (vi) R.s No 231/1 Tikka no 93/20, C.S No 584, area admeasuring g 933.1211 Sq. Meters (vii) R.s No 231/1 Tikka no 93/19 C.S no 585, area admeasuring 508367 Sq. Meters, (viii) R.S no 231/1 Tikka no 93/5 C.S no 602, area admeasuring 715.3556 Sq. Meters, (ix) R S no 231/1 Tikka no 93/24, CS no 603, area admeasuring 743.9698 Sq. Meters, (x) R S no 231/1, Tikka no 93/22 C S no 604, area admeasuring 557.6057 Sq. Meters (xi) R.S no 231/1, Tikka no 93, CS no 605, area admeasuring 1434.15 Sq. Meters, Paikki land deducted for road admeasuring 5408.55 Sq. Meters. After land deduction remaining admeasuring 8112.84 Sq. Meters, Paikki land admeasuring 4322.59 Sq. Meters known as "Apsara Skyline" tower -H, third floor, shop no 49,50,51,52,53, super built up area admeasuring 1540.00 Sq. Fts at registration sub district and district Vadodara and bounded as under:- Boundaries:- East:- By shop no 54 West:- By Toilet & passage North:-By shop no 32,33,34,35,36 South:- By Passage & Main road	26-05-2026 11:30:00	41,60,000.00	
45	IOBA2080042	Residential	Symbolic	Gujarat	Vadodara	Flat No 12,3rd Floor, "Shubham"Flat, Near Bank of India Branch, Subhanpura, Vadodara-390023	26-05-2026 11:30:00	43,20,000.00	
46	IOBA2080033	Residential	Symbolic	Gujarat	Vadodara	Flat No 303, 3rd Floor, Tower-C, "5th Avenue" Near Alvar Naka, Saraswati GIDC Road, Manjalpur, Vadodara-390011	26-05-2026 11:30:00	25,00,000.00	
47	IOBA2080035	Residential	Symbolic	Gujarat	Vadodara	Flat No 501, 5th Floor, Tower-D2, "5th Avenue" Near Alvarnaka, Saraswati GIDC Road, Manjalpur, Vadodara-390011	26-05-2026 11:30:00	21,97,000.00	
48	IOBA2080034	Residential	Symbolic	Gujarat	Vadodara	Flat No 202, 2nd Floor,Tower-D2, "5th Avenue" Near Alvarnaka, Saraswati GIDC Road, Manjalpur, Vadodara-390011	26-05-2026 11:30:00	21,97,000.00	
49	IOBA2080051	Residential	Symbolic	Gujarat	Vadodara	Residential Flat located on the 5th Floor, Upper Lower Flat/Penthouse No 502, Tower-B, Wing E "Omkara Residency" adm. 795 Sq.ft Built Up area,Undivied share of land adm.27.88 Sq.Mtr and Undivided Parking adm. 7.20 Sq.Mtr laying and situated on the land bearing Revenue Survey No 357/2 of mouje and village Chhani within Registration and Sub Registration District Vadodara. The Property is bounded as under: East by Wing E Flat No 501 West by Tower-D North by Wing E Flat No 503 South by Wing F Flat No 503	26-05-2026 11:30:00	49,00,000.00	
50	IOBA2080030	Residential	Symbolic	Gujarat	Vadodara	Flat No C404, 4th Floor,Tower-C,5th Avenue, Near Alvarnaka, Saraswati GIDC Road, Manjalpur, Vadodara-390011	26-05-2026 11:30:00	23,07,000.00	
51	IOBA2080031	Residential	Symbolic	Gujarat	Vadodara	Flat No C403, 4th Floor,Tower-C,5th Avenue, Near Alvarnaka, Saraswati GIDC Road, Manjalpur, Vadodara-390011	26-05-2026 11:30:00	23,07,000.00	










Sr. No.	Bank Property ID	Property Type	Possession Status	State	City	Property Address	Auction Start Date & Time	Reserve Price	QR
52	IOBA2080052	Residential	Symbolic	Gujarat	Vadodara	Residential Flat located on 3rd Floor, Flat No H 304 adm. 463 Sq. fts, undivided share of land adm. 287 Sq. ft constructed the scheme in the name of "Crystal Yagnapurush Commercial & Residential", Behind Water Tank bearing Revenue Survey No 955,F.P No 93,T.P No 60 adm.5525 Sq. Mtr of mouje & village Gotri of Registration District and Sub District Vadodara. Property is bounded as under: North by Flat No H301 South by Tower-I East by Flat No H303 West by 18 Meter Road	26-05-2026 11:30:00	15,73,000.00	
53	IOBA2080024	Residential	Symbolic	Gujarat	Vadodara	Flat No 302, 3rd Floor, Tower-D1, "5th Avenue" Near Alvar Naka, Saraswati GIDC Road, Manjalpur, Vadodara-390011	26-05-2026 11:30:00	23,49,000.00	
54	IOBA1869005	Residential	Symbolic	Gujarat	Vadodara	Land bearing R S no. 566/A Paiki, TP Scheme NO. 02, Final Plot no. 34 of village Mouje Sayajipura Taluka District Vadodara. Flat no. 104, Tower -04, First floor, Upvan Villa-2, Near Sayaji Township, Sayajipura, Vadodara the name of Mr. Dave Ketan Kumar, Mrs. Dave Reenaben Ketankumar (Borrower) vide sale deed no 2078 dated 24.02.2016. Property is bounded as under: North by FP No. 34 South by Flat no 102 East by Flat no 103 West by Society common plot Built up area (As per sale deed) 70.20sq. mt. and 755.35 sq ft super built up area	26-05-2026 11:30:00	18,13,000.00	
55	IOBA2391001	Industrial	Physical	Gujarat	Vaghodia	PANCHAYAT PROPERTY 12/1 & A. P. SERIAL NO 15, SAIDAL VILLAGE	26-05-2026 11:30:00	17,10,000.00	
56	IOBA2722ambatrader	Residential	Symbolic	Haryana	Kaithal	EM of property measuring 101.33 sq yrds, 3-1/3 representing 3-1/3/568 share out of total area 26 kanal 8 Marla comprised in Khewat No 112/132, murabba no 149 Killa No 25/2, Murabba No 163 Killa No 3/2,4,5/1,7/1, Kitta 5, situated at Patti Afghan, Arjun Nagar, Kaithal in the name of Mrs. Kavita Sharma W/o Daya Krishan Sharma.	26-05-2026 11:00:00	5,80,000.00	
57	IOBA3516ravinder	Residential	Symbolic	Himachal Pradesh	Jawatamukhi	All Part & Parcel of Land Comprised in Khata No 103, Khatoni 131, Khasra No 17,68,69,974/80,82 Kita 5 Measuring 01-00-35 Hect. to the Extent of 384/10035 Share Land Measuring 00-03-84 Hect in Tikka Basdi Mauza Kohala Tehsil Jawatamukhi, Distt Kangra in the Name of Ranbir Dhiman Mortgaged his Land Through GPA of Ravinder Singh	26-05-2026 11:00:00	7,13,450.00	
58	IOBA036601PK	Residential	Symbolic	Jharkhand	Getatsud Industrial Area	SATENDRA KUMAR SINHA S/O MAHENDRA PRASAD SINHA , VACANT LAND , KHATA NO 80 PLOT NO. 181, SUB PLOT NO 181/PART , THANA NO. 26, VILLAGE ANGGARA , P S ANGARA , DIST RANCHI , ADMEASURING 26 DECIMALS DECIMALS OUT OF 72 DECIMALS DEED NO. 19076 DT 17.11.2009	26-05-2026 11:00:00	48,60,000.00	
59	IOBA036602PK	Residential	Symbolic	Jharkhand	Getatsud Industrial Area	PROERTY IN THE NAME OF MRS NUTAN SINHA KHATA NO 262 PLOT NO 2334 SUB PLOT NO 2334/PART , THANA NO. 48 VILL RAJADERA, PS ANGARA, DIST RANCHI -835103	26-05-2026 11:00:00	49,60,000.00	
60	IOBA036605PK	Residential	Symbolic	Jharkhand	Getatsud Industrial Area	MORTGAGE VACANT LAND KHATA NO 80, PLOT NO 181, SUB PLOT NO 181/PART , PS NO.26, VILL-ANGARA , PS ANGARA RANCHI , MESURING 10 DECIMALS IN THE NAME OF MRS NUTAN SINHA , SALE DEED NO 802 DT 29.11.2012	26-05-2026 11:00:00	17,60,000.00	
61	IOBA036606PK	Residential	Symbolic	Jharkhand	Irba	MORTGAGE VACANT LAND AT KHATA NO 02 PLOT NO 804, SUB PLOT NO 804/PART VILL CHANDWE PS PITHORIA, THANA NO 47, DIST RANCHI ADMEASURING 7 DECIMAL IN THE NAME OF MRS SANGITA DEVI	26-05-2026 11:00:00	35,50,000.00	
62	IOBA255301	Residential	Symbolic	Jharkhand	Lohardaga	Kripesh kunwar and Lalti Devi Mauza-Kutmu , Thana NO. 141, Khata no. 113 , plot no 377/345 , Total Area - 06 Decimal,Vill-Kutmu, District-Lohardaga (Jharkhand)	26-05-2026 11:00:00	22,32,000.00	











Sr. No.	Bank Property ID	Property Type	Possession Status	State	City	Property Address	Auction Start Date & Time	Reserve Price	QR
63	IOBA234104	Other	Other	Jharkhand	Ranchi	S/O JUGUT RAM, SHUKLA COLONY, BEHIND EYELEX CINEMA, HINOO, RANCHI, JHARKHAND-834002	26-05-2026 11:00:00	6,43,926.00	
64	IOBA0366nutansales	Residential	Symbolic	Jharkhand	Ranchi	Residential landed property of total land area 02 Katha equal to 3.30 Decimal and G + 1 Building. Constructed over the land having Khata no.- 97, Plot no- 1056, Sub Plot no- 1056/4, Situated at Mauza- Hesal, Thana- Ranchi, Thana no- 202, Ward NO- 30, District- Ranchi, State- Jharkhand. Stand registered in the name of Smt. Krishna Mani Sinha D/O Brijnandan Prasad, Boundary N- Plot No- 1057, S-Road, E- Part of Plot No- 1056, W-Part Plot no-1056/7.	26-05-2026 11:00:00	53,17,500.00	
65	IOBA036603PK	Residential	Symbolic	Jharkhand	Ranchi	MORTGAGE OF LAND AND BUILDING KHATA NO 02 , PLOT NO. 134 SUB PLOT NO 134/C , THANA NO. 93 VILL PIRRA PS RATU , DIST -RANCHI ADMEASURING 07 DECIMAL IN THE NAME OF MRS KRISHNAMANI SINHA	26-05-2026 11:00:00	57,61,616.00	
66	IOBA036604PK	Residential	Symbolic	Jharkhand	Ranchi	FLATE NO 3A, 3RD FLOOR , MULTI STOREYED BUILDING J LA HILLS WITH SUPER BUILT UP AREA 1070 SQ FT ALONG WITH UNDIVIDED PROPORTIONATE SHARE OF LAND AND ON CAR PAKING SPACE AT KHATA NO. 43, PLOT NO. 948,SUB PLOT NO. 948, PLOT NO. 948/A+B AND 948/B , VILL MORABADI THANA NO. 192, PS BARIATU , DIST-RANCHI -834008	26-05-2026 11:00:00	44,50,000.00	
67	IOBA0690KANDANQUALITY	Residential	Symbolic	Karnataka	Bhadravati	Ward No.13, BHADRAVATHI TALUKA, Kuvempunagara Extension, Hosamane within the limits of CMC, Bhadrawathi, near Water Tank & Velangani Church , PRESENT MUNICIPAL KHATA / ASST.NO 1660/750SY NO- 82 In site measuring 50 X30 EQUAL TO 1500 Square feet@AS PER KHATA 1125.00 SQ FEET East-Road West- Road North- Site no 40 & 32 South- Site no 30 & 42	26-05-2026 11:00:00	55,44,750.00	
68	IOBA299401	Residential	Symbolic	Karnataka	Bidar	Residential Plot bearing Sy 28(P), Plot No 250, CMC 17-5-208/23, PID No.31-6-706-8/C, Ward No.31, measuring 1355.76 sq ft (126 Sq Meter) in the name of Mrs. Shivlilla, W/o- Rajshekar Situated at Agricultural Colony, Shree Colony, Near Hanuman Temple, Amlapur Road, Mailoor, Bidar-585403 Bounded by: East- Plot No 05 West- Plot No 251 North- Plot No 249 South- 09 Mtr Wide Road	26-05-2026 10:00:00	77,33,283.00	
69	IOBA299402	Residential	Symbolic	Karnataka	Bidar	Residential Plot bearing Sy 56 Plot No 02 GP DCB No 91 PID No 150600400700321028, measuring 1162.08 sq ft in the name of Manjunath situated at Bellura Village Bidar 585226 Bounded by East 09 Mtr Wide Road West Plot No 33 North Plot No 01 South Plot No 03 The above property is owned by Mr Manjunath So Rajshekar	26-05-2026 10:00:00	9,75,800.00	
70	IOBA2564YUNUS	Residential	Symbolic	Karnataka	Madikeri	Property bearing Property No 151800103000620149 SY No- 67/23 situated at Yemmemadu Village, Yemmemadu Grama Panchayat, Madikeri Block, Kodagu District measuring 400 Sq mtrs having ground floor and first floor RCC roofing building to total plinth area of 218.39 sq.mtr. and bounded on the: Lat:12.327356 & long: 75.65088	26-05-2026 11:00:00	61,00,000.00	










Sr. No.	Bank Property ID	Property Type	Possession Status	State	City	Property Address	Auction Start Date & Time	Reserve Price	QR
71	IOBA3205MDRIYAZ	Residential	Symbolic	Karnataka	Mangaluru	<p>Non-Agricultural Immovable house site property held on absolute Warg right situated at KATIPALLA Village FORMERLY IDDYA VILLAGE of Mangalore Taluk within the limits of Mangalore City Corporation and also within Registration Sub District of Mangalore Taluk D. K District and comprised in: Sy no. 188 Extent AC Property/Khata No 18-1 P old Sy no 90-1 P - Iddya Village House Site No-06.254-1-524-283-A-1-202 ----603 Old</p> <p>As per Khatha From-2 Rule 11 Property No. 4-1-524-283-A-1-202. Portion Eastern portion of house site no .188 of 7th block of Katipalla Rehabilitation colony. Boundaries- North Survey Line South Rehabilitation Colony Road East House Site No 187 West Remaining Portion Of The Same House Site</p> <p>(Description of Apartment)</p> <p>Two Bedroom Residential Apartment No.202, as per Khata form 2 Rule 11 property no- 4-1-524-283-A-1-202 on the First Floor, bearing Corporation Door No. 7-292B/4, Measuring 760.41 Sq. ft super built up area, of the along with common parking space in the ground floor and together with proportionate 27.31 Percentage undivided right, title and interest in the A Schedule Land and with common right and facilities as Detailed in the Deed of declaration. The Schedule Property is situated at interior part of Idga Road of 7th Block of Katipalla Village of Mangalore Taluk Ward No 04, Lock No. 1 Street No. 504 Boundaries: North Survey Line. South Rehabilitation colony road East House Site No. 187. West Remaining Portion of The Same House Site</p>	26-05-2026 11:00:00	14,54,600.00	
72	IOBA240705	Residential	Symbolic	Karnataka	Muddebihal	<p>Non agricultural land property of 1500 sq feet with residential plot situated at VPC No-663, Behind Syndicate Bank@ Now Canara Bank, Yalagur Village and Post Muddebihal Taluk, Bijapur District, Pincode-586213</p>	26-05-2026 10:00:00	10,67,000.00	
73	IOBA240706	Residential	Symbolic	Karnataka	Muddebihal	<p>Non agricultural land property of 1500 sq feet with residential building situated at VPC No-664, Behind Syndicate Bank@ Now Canara Bank, Yalagur Village and Post Muddebihal Taluk, Bijapur District, Pincode-586213</p>	26-05-2026 10:00:00	24,45,000.00	
74	IOBA240707	Residential	Symbolic	Karnataka	Muddebihal	<p>Non agricultural land property of 1500 sq feet with residential building situated at VPC No-665, Behind Syndicate Bank@ Now Canara Bank, Yalagur Village and Post Muddebihal Taluk, Bijapur District, Pincode-586213</p>	26-05-2026 10:00:00	31,01,000.00	
75	IOBA02860001	Residential	Symbolic	Karnataka	Srirangapatna	<p>The Residential property at Kennalu Panchayat Khata No.36/D, 36/A Kennalu, Pandavapura Railway station, Kasaba Hobli, Mandya District</p>	26-05-2026 10:30:00	43,25,398.00	








Sr. No.	Bank Property ID	Property Type	Possession Status	State	City	Property Address	Auction Start Date & Time	Reserve Price	QR
76	IOBA1770SHAMEEMA	Residential	Symbolic	Karnataka	Ullal	<p>Non-Agricultural Immovable property held on Warg right situated at a crossroad at Kallapu Patta Road in Permannur Village of Mangalore Taluk within the limits of Ullal City Municipal Council and also within Registration Sub District of Mangalore Taluk D. K District and comprised in:</p> <p>S. No. Extent 25/4P23 Converted 0.01.00 25/3BP2 Converted 0.03.50 25/4P50 converted 0.04.00 25/5P3-P2 converted 0.08.50 25/5P4-P3 converted 0.13.50 25/5P50 converted 0.13.50 25/3BP1-3 converted 0.08.50 25/5P10 converted 0.02.50 Total 0.55.00</p> <p>Apartment of 2BHK measuring 1,100 Sq. Ft in the Ground Floor, Flat No: 103, bearing Door no.2-118/20(3) situated at "Astoria Apartments" at Permannur Kallapu, Mangalore Taluk, together with 2.06 PERCENTAGE undivided right title and interest in the schedule "A" property together with a exclusive car parking slot no.103 in the basement floor of the said apartment building. Having Municipal Khatha in Form 3 issued by Chief officer of Ullal Municipality bearing property No.18-2-516-83/A-0-3, ward No.18, Kerebail, pertaining to residential apartment bearing Undivided Property identification No.18-2-516-83 for Flat No.103 having super built-up area of 102.193 Sq. Mtrs (1,100 Sq. Ft.)</p>	26-05-2026 11:00:00	20,52,750.00	
77	IOBASINO	Residential	Symbolic	Kerala	Adichanalloor	<p>17.80 Ares of land in Re Sy 255/6 (Sy No.3768), Pallimon Village, Kollam Taluk, Kollam District in the name of Mr.Sharafudeen as per Sale deed no.1176/2003 of Kannanalloor S.R.O. with all rights therein.</p> <p>Boundaries : North : Canal South : Property of Sherifa Beevi East : Road West : Property of Abdulkalam</p> <p>10.12 Ares of land in Re Sy No.255/21-2 (Sy No.3768) in Pallimon Village, Kollam Taluk, Kollam District in the name of Sri.Sharafudeen as per Sale Deed No.957/94 of Kannanalloor SRO with all rights therein.</p> <p>Boundaries : North : Canal South : Property of Mosque East : Own Property West : Property of Hussain</p>	26-05-2026 11:00:00	64,72,000.00	
78	IOBA09 JISHA	Residential	Symbolic	Kerala	Alangad	ALANGAD, KONGORAPILLY PARAVUR	26-05-2026 11:00:00	19,64,300.00	
79	IOBAprintsndyes	Other	Symbolic	Kerala	Alangad	Survey No 367/14A-16 of Kottuvally Village, Valluvally P.O. District Ernakulam	26-05-2026 11:00:00	41,45,000.00	
80	IOBASKAGENCIES1	Residential	Symbolic	Kerala	Amballur	sy no.161/1 of Nandipulam village of Mukundapuram Taluk, Thrissur	26-05-2026 11:00:00	52,43,000.00	
81	IOBASKAGENCIES2	Residential	Symbolic	Kerala	Amballur	1.53ares in sy no.106/1 and 1.61ares in sy no.107/1 of chengallur Village of Mukundapuram taluk of Thrissur District	26-05-2026 11:00:00	20,44,760.00	



Sr. No.	Bank Property ID	Property Type	Possession Status	State	City	Property Address	Auction Start Date & Time	Reserve Price	QR
82	IOBAMANJULA	Residential	Symbolic	Kerala	Chelannur	452/B, NIRANJAN HOUSE, PALAKKAL PARAMBA , NEAR MUPPATA, ANNAPOORNESWARI TEMPLE, KUMARASWAMY, CHELANNUR, KOZHIKODE 673616	26-05-2026 10:00:00	40,00,000.00	
83	IOBAMPGEORGE1	Residential	Symbolic	Kerala	Kochi	Property consisting of 4.05 ares of land and 2500 sqft residential building in Sy no 176/1 in Ernakulam Vill Kanayannur Taluk, Near Lourdes Hospital Road, Pachalam	26-05-2026 11:00:00	1,73,76,000.00	
84	IOBA04 CLASSIC4	Residential	Symbolic	Kerala	Kozhikode	Re.Sy.No.81/2, 79/3 (Old Sy.No.166/10, 164/2) in Pantheerankavu village, Kozhikode Taluk, Kozhikode District	26-05-2026 10:00:00	2,15,00,000.00	
85	IOBA04 CLASSIC5	Residential	Symbolic	Kerala	Kozhikode	Re. Sy. No. 23-12-519/2 Panniyankara village, Kozhikode Taluk, Kozhikode District	26-05-2026 10:00:00	65,00,000.00	
86	IOBA04 CLASSIC	Residential	Physical	Kerala	Kozhikode	Re. Sy. No. 22-3-62, Panniyankara village, Kozhikode Taluk, Kozhikode District	26-05-2026 10:00:00	55,00,000.00	
87	IOBA04 CLASSIC2	Commercial	Symbolic	Kerala	Kozhikode	Re. Sy. No. 5/ 24/ 1214/ 3B, Kasaba village, Kozhikode Taluk, Kozhikode District	26-05-2026 10:00:00	1,95,00,000.00	
88	IOBA04 CLASSIC3	Residential	Symbolic	Kerala	Kozhikode	Re. Sy. No. 23-14-519/2 Panniyankara village, Kozhikode Taluk, Kozhikode District	26-05-2026 10:00:00	1,50,00,000.00	
89	IOBAMAHESHWAR	Residential	Physical	Kerala	KUNNIKODE	All parts and Parcels of land and building with an extent of 4.44 ares in Re Survey No: 271/4-2-2-1, Thandaper No. 15/12401 of Mylom Village, Kottarakkara Taluk, Kollam District standing in the name of Mr Maheswar Das S/o Udayamol, Charuvila Puthen Veedu, Mylom, Kottarakkara-695160 as per sale deed no 1240/2015 dated 21.05.2015 with SRO Kotarakkara with all rights therein Boundaries as per Title deed:- East : Property of Jerin George West : Property of Paster Biju North : Pathway South : Property of Kunjumol	26-05-2026 11:00:00	9,07,000.00	
90	IOBASUNIL	Residential	Symbolic	Kerala	Malayinkeezhu	1.21 ares OF LAND AND BUILDING IN SY NO 107/1 OF (RE SY NO 543/23-1-1) OF VILAVOORKAL VILLAGE THIRUVANATHAPURAM DIST IN THE NAME OF MR SUNIL KUMAR K VIDE SALE DEED NO 1674/2009 OF MALAYINKEEZHU SRO	26-05-2026 11:00:00	8,52,000.00	
91	IOBASAJINSAGAR	Residential	Symbolic	Kerala	Neyyattinkara	SAJAS HOUSE, EZHAKULAM ROAD, IInd LANE, ALUMOODU NEYATTINKARA 695121 THIRUVANATHAPURAM	26-05-2026 11:00:00	22,00,000.00	
92	IOBASUMMAYA	Residential	Symbolic	Kerala	PALODE	All parts & parcel of Residential land & building consists of 5 cents of land and building there on in Sy No 3865/984-5 of PangodeVillage, Nedumanad Taluk in the joint names of Mr Jamal Shahut Hameedu alias S.H Jamal alias Jamaludeen and P.S. Thajinsa bearing deed no 2767/94. And All parts & parcel of 10 cents of land in Sy No 3865/984/5-1 of Pangode Village, Nedumangad Taluk in the name of Mrs P.S Thajinsa bearing deed no 1884/01. Boundaries as per location certificate both properties lie as a single plot : West – Property of Mrs. Omana North – Property of Majeed East –Thadom South – Property of Pathummal	26-05-2026 11:00:00	19,83,000.00	













Sr. No.	Bank Property ID	Property Type	Possession Status	State	City	Property Address	Auction Start Date & Time	Reserve Price	QR
93	IOBA750Kamelia02	Residential	Symbolic	Kerala	PAMPADY	Kadavil House, Velloor PO, Pampady, Kottayam - 686501	26-05-2026 11:00:00	17,08,000.00	
94	IOBA750kamelia01	Other	Symbolic	Kerala	PAMPADY	Kadavil House, Velloor PO., Pampady, Kottayam 686501	26-05-2026 11:00:00	8,79,200.00	
95	IOBAMEDMA	Residential	Symbolic	Kerala	Paravoor	34.03 Ares of vacant land (4.07 Ares in Sy.No.205/1, 29.15 Ares in Sy.No.205/12, 0.81 Ares in Sy.No.207/18-2) , Block No.40, Thandaper No.14089,in Kizhakkanela Cherry in Paripally Village , Kollam District in the name of Mr.Safeer as per Sale Deed No.1302/2015 of SRO Chathannoor with all rights therein Boundaries as per title deed North-Property of Latha, South-Property of Sreekanda Kurup & Approach Road East-Property of Santhamma Amma, West- Properties of Usha & others	26-05-2026 11:00:00	15,51,000.00	
96	IOBATIBIN	Residential	Symbolic	Kerala	Pathanamthitta	8.09 are of land and building in re sy no.780/1-1/42-1in kollamula village, Ranni taluk in the name of Mr.Tibin Sebastian Vide settlement deed no.1165/15 dtd 01.09.15. Boundaries:- East: property of Annamma Devasya South : Landed Property of Sreedharan West : Road 9th colony to 70 acres North : property of Devasya	26-05-2026 11:00:00	15,42,000.00	
97	IOBATIBIN1	Residential	Symbolic	Kerala	Pathanamthitta	33.19 ares of land in sy no.780/1/2843 in kollumala village, Ranni taluk in the name of Tibin Sebastian vide settlement deed no.1164/2015 dtd 01.09.15 of Ranni SRO Boundaries:- East : property of Melel Ebby South : Kurumbammoozhy-Edakadathy Road West : Property of Mele Ebby and Kallamkal Pathiose North : Remaining Property of Devasia	26-05-2026 11:00:00	11,94,000.00	
98	IOBAARUNRAJ	Residential	Symbolic	Kerala	Punalur	All parts & parcel of residential property with an extent of 03.03 ares of land in Re Sy No 298/3-20-3 in Block No 27 of EDAMULAKAL VILLAGE, Punalur Taluk, Kollam District , Kerala owned by Mr Rajan Madhavan Nair & Mrs Mini GS. Boundaries as per title deed : East – Private Vazhy having width of 11 feet North – Private Vazhy having width of 11 feet West – Private Vazhy South – Properties of Biju and others	26-05-2026 11:00:00	35,28,000.00	
99	IOBA0722NISHASUT	Residential	Symbolic	Maharashtra	Alandi	Flat No. 101 on Wing No. B situated on the first floor in the project known as “Mantra Moments” admeasuring carpet area of about 35.41 sq. meters + terrace admeasuring 7.02 sq meters along with parking B- 28 located in the Gat No. 167(admeasuring 02H21Are) & Gat No. 168 (admeasuring 02H38Are) together admeasuring 04H59Are, which is located at Bohadewadi Village, Haveli Taluk, Pune District within the Pimpri Chinchwad Municipal Corporation	26-05-2026 11:00:00	15,61,200.00	
100	IOBA3082NANDUPA	Residential	Symbolic	Maharashtra	Bhadravati MIDC	All that piece and parcel of Plot No. 11, Survey No. 17, Ganpati Ward, Gaurala, Village-Gaurala, Taluka-Bhadrawati, Dist Chandrapur having area admeasuring 280.93 Sq. mt. The property is bounded as under: East: Residential Plot No.12 West: Residential Plot No. 10 North: Residential Plot No. 8 & 9 South: 7.5 m Wide Layout Road	26-05-2026 12:00:00	8,38,000.00	
101	IOBA0709TRIDES1	Industrial	Symbolic	Maharashtra	Bhokardan	Gut No. 287(p), Soigaon Devi, Taluka-Bokardhan, Dist-Jalna, Pin -431114	26-05-2026 11:00:00	15,75,000.00	











Sr. No.	Bank Property ID	Property Type	Possession Status	State	City	Property Address	Auction Start Date & Time	Reserve Price	QR
102	IOBASURESH2535	Residential	Symbolic	Maharashtra	Chikhli	All that piece and parcel of land along with construction thereon, at Nz. Sheet No.628,Property No.91(Old NO-83)admeasuring 430.40 Sqft. Situated in ward No-14,Rokada Hanuman gali,Tal-Chikhli.Dist-Buldana-443201.With in the limits of City-Chikhli,Dist-Buldana in the State of Maharashtra within the jurisdiction of the Sub-Registrar Chikhli,together with the buildings. The property is bounded as under: To the East – Property of Mr.Keshar & Galli To the West – House of Mr.Nagnath Shete To the North – House of Mr.Lakade To the South - Govt.Road	26-05-2026 12:00:00	19,21,000.00	
103	IOBA2535PURVA	Industrial	Symbolic	Maharashtra	Chikhli	All that piece and parcel of land along with construction thereon , MIDC Chikhli, PLOT NO II D/56- ,admeasuring 600 Sq.M. Situated at(Kandata Makerdwaj , Chikhli growth centre within limits of Chikhli,Tq-Chikhli,Dist-Buldana. Maharashtra 443201. The property is bounded as under To the East -Plot no II , D62 To the West 20MTR MIDC Road To the North Plot no II , D-55 To the South – 20MTR MIDC Road	26-05-2026 10:00:00	22,10,000.00	
104	IOBA2584CHAYA	Residential	Physical	Maharashtra	Daund	Residential Flat No. B403, 4th fl, B Wing, Building No. 2, Vrundavan City, out of Gat No. 150, Vill - Kedgaon Station, Tal -Daund, Dist -Pune	26-05-2026 11:00:00	9,81,000.00	
105	IOBA2584SWARWAR	Residential	Physical	Maharashtra	Daund	Flat No. 26, 3rd fl, Shree Datta Park, Building No.E, Gat No - 141/1, Kedgaon, Tal - Daund, Pune - 412203	26-05-2026 11:00:00	9,87,000.00	
106	IOBA3629RAMDMAR	Residential	Physical	Maharashtra	Daund	Flat No 01 in building "Swayambhulaxmi" Village Kedgaon Station Tal. - Daund Dist. Pune	26-05-2026 11:00:00	10,83,000.00	
107	IOBAANJALIAGRO	Commercial	Symbolic	Maharashtra	Eklahare	Shop No.31, Plot No.5,6, & 7, S No.23A+24/1A+2A/1A/1 Ground floor ,Prakesh Residential and commercial complex, Opp Meher Dham Tempal, Shridhar Colony, Mehardham ,Peth Road , Makhmalabad, Nashik.	26-05-2026 11:00:00	10,61,200.00	
108	IOBA0302WASU	Residential	Symbolic	Maharashtra	Hudkeshwar	Equitable mortgage on residential Apartment No 303, On 3rd Floor, in the building named as "Kalawati Residence" , With 33 percent Undivided Share In Plot No 148, Corporation House No 3506/148, P.H.No. 39, Ward No 20, Sheet No 36, City Survey No 1028, K.H. No. 16 Mouza Bidipeth, Situated Near Renuka Mata Mandir, Mahatma Gandhi Nagar, Nagpur, Tehsil & District Nagpur - 440034 Owner Of Property – Wasudeo Shalikram Thakre Built up Area of flat – 70.73 sq. mt Super built up area of flat 92.846 sq. mt Boundaries of apartment no 303 are as East: Marginal Space & Plot No 149 west:Marginal Space & Plot No 147 North:Marginal Space & Road South:Marginal Space & Road	26-05-2026 10:00:00	30,20,000.00	
109	IOBA0763DHANRAJ	Residential	Symbolic	Maharashtra	Jalgaon	Plot No56Part, Gut No 190 BY 1191Block No A, Kothe Hills AreaSawkhede, Behind Kashinath Palod Public School, Tal Dist Jalgaon Plinth Area 38.29 Sq.Mt, total extend of site 53.10 Sq.Mt.	26-05-2026 12:00:00	10,00,000.00	
110	IOBA5154ANAGHA	Commercial	Symbolic	Maharashtra	Kalambe T Thane	CS. No 516/C1 & CS No 516/C/2 and CS No 516/C/3 Ground floor Shop No 19 Sha,mlee Complex E 1 ward Station Road Near CBS Kothapur	26-05-2026 11:00:00	27,31,200.00	
111	IOBA3058NKF01	Residential	Symbolic	Maharashtra	Kolhapur	Residential Plot at Gat No.481, Hissa No.2,Plot Renuka Nagar, Yadrav, Dist.–Kolhapur – 416145	26-05-2026 11:00:00	22,72,000.00	






Sr. No.	Bank Property ID	Property Type	Possession Status	State	City	Property Address	Auction Start Date & Time	Reserve Price	QR
112	IOBA2743POOJAMED	Industrial	Symbolic	Maharashtra	Kolhapur	Non-agricultural Gavthan land bearing CTS No. 418 along with building there on Kolhapur	26-05-2026 11:00:00	4,15,200.00	
113	IOBA0302GAWANDE	Residential	Symbolic	Maharashtra	Kondhali	Landed Area 2248sft Halka no 61 Mouza 330 shekapur House no 104 New house no 211 GMP Ganeshpur Tehsil Katol	26-05-2026 12:00:00	3,10,000.00	
114	IOBABARMA	Residential	Symbolic	Maharashtra	Koregaon Bhima	Flat No 705, on the Seventh Floor, admeasuring Carpet Area 535 Sq.Ft. i.e.49.70 Sq Mtrs, in the Building No 'B', in the Project known as "Amrutkalash", Gat No 1259 situated at Village Shikrapur, Taluka Shirur, District Pune 412208	26-05-2026 11:00:00	19,11,200.00	
115	IOBASSVDEVELOPERS	Residential	Symbolic	Maharashtra	Mumbai	Land bearing Survey No. 11 corresponding to CTS No. 142 admeasuring 4725 Sq mtrs ., Village Hariyali , Lalsingh Chauhan Marg , Tagore Nagar -4 Near Mhada Colony , Vikhroli (East), Mumbai 400 086 standing in the name of SSV Developers and Builders P Ltd. West : Land Cts No 143, East : Land Cts No 139 South : Land Cts No 143 & 146 North: Land Cts No 122, 141 & 140	26-05-2026 11:00:00	10,67,85,000.00	
116	IOBA1984NILSHIN	Residential	Physical	Maharashtra	Mumbai	FLAT NO.2203, 22ND FLOOR, BUILDING NO.3, CONTARE HEIGHTS, LAXMI NAGAR, OPP. GARDEN ESTATE, GOREGAON LINK ROAD, GOREGAON WEST, MUMBAI	26-05-2026 11:00:00	2,45,49,000.00	
117	IOBA3717BHARAT	Residential	Symbolic	Maharashtra	Nagpur	All that pieces and parcel of land bearing tenement No E/229 admeasuring 32.515 Sq Mtrs with undivided proportionate share in land on KH no 319/1-2-3, Ward No 20, Corporation house no 1128/C/D/E/229, sheet no 248, survey no 101, Mouza Nagpur, situated at "Vyankatesh colony", Nandanwan, Tehsil and District Nagpur - 440009 Boundaries of the said property - North - Tenement No - E/228 South - Tenement No - E/ 230 East - Building No D West - Tenement No E/232	26-05-2026 12:00:00	12,58,000.00	
118	IOBA3049MANISHA	Residential	Symbolic	Maharashtra	Nashik	Flat No. 03 First Floor Krushna Lila Apartment P.No. 3 & 4, S.No. 10/11B 1, near Union Bank, Ambad Link Road, Mouje-Kamathwade, Nashik	26-05-2026 11:00:00	24,34,000.00	
119	IOBA0776VISENT	Commercial	Symbolic	Maharashtra	Nashik	Shop No. F-19, First Floor, admeasuring 51.18 sq. Mtrs. Situated at Plot No. A-17, additional Nashik Industrial Area at MIDC Ambad, in Udhogswamini Prerana Sankul, Ambad, Nashik, Tal. & Dist. Nashi	26-05-2026 11:00:00	17,00,000.00	
120	IOBA0776NEWYASH2	Residential	Symbolic	Maharashtra	Nashik	Equitable mortgage of property situated at Row House No 4 And 4A, S.No. 40/1/1 Guru Arti Co.Op. Soc. Ground And First Floor, Plot No. 13+14+15/1 & 13+14+15/2, Parijat Nagar, Near Vitthal Mangal Karyalay, Dasak Panchak Shiwar, Saikheda Road, Jail Road, Nashik Road, Nashik-422101. Total Buildup Area- 84.54 Sqm in the name of Mr. Rajesh Vishnu Godse (Guarantor) Boundaries as under: East: Row House No-3 West: Row House No-5 North: Open Space South: Open Space	26-05-2026 11:00:00	25,54,000.00	







Sr. No.	Bank Property ID	Property Type	Possession Status	State	City	Property Address	Auction Start Date & Time	Reserve Price	QR
121	IOBA0776NEWYASH1	Residential	Symbolic	Maharashtra	Nashik	Residential Flat No 203, second Floor," Suyojit One World Residential Sector", Wing 'A', SR No 113/A/3-2, 113A/1A/6,113/B, CTS No 4444(P),4448 to 4453,4451A, Near Mansi Hotel,Gandharv Nagari,Balaji Mandir Road ,Shikharewadi,Nashik Road,Nashik 422101. Total Built up Area – 98.23 Sq Mtrs in the name of Mrs Jyoti Rajesh Godse and Mr. Rajesh Vishnu Godse Boundaries as under: East: Flat No. 202 (Wing B) West: Lift & Flat No. 202 North: Side Marginal Space South: Duct & Flat No. 204 (Above Property is also Mortgaged in NPA Account Mrs Jyoti Rajesh Godse (Home Décor Loan-077603465000002)	26-05-2026 11:00:00	34,55,000.00	
122	IOBAAMOL	Residential	Symbolic	Maharashtra	Pune	Flat No. A-1001, 10Th Floor, Wing A, Praman Towers, Chovisvadi, Charholi Budruk, Pune, Pin code- 411004. Flat is 1 Hall & 3 Bedroom, Kitchen with Bath & WC. For Building A as, Stilt + 1st To 13th Upper Floors. There are 6 Flats on each floor. (As per Site Visit) It is Approx. 10.7 km distance from Pimpri Railway station Landmark- Near Radcliffe School	26-05-2026 11:00:00	51,12,300.00	
123	IOBA1992BABAN	Residential	Physical	Maharashtra	Pune	All the part and parcel situated at Flat No. 09@ Second Floor (As per PMC gunthewari sanction building plan : Flat No. 12 @ Third Floor), in apartment named " Sneha Co-op. Housing Society Ltd." admeasuring 700sq.ft. in Survey No. 125, Hissa No. 1A/1A/1/1/2, near Kulkarni Hospital, Next to Ambedkar Chowk, Warje Old Jakat Naka, Warje, Pune, Tal: Haveli, Pune-411029	26-05-2026 11:00:00	26,00,000.00	
124	IOBA2876PANKAJP	Residential	Symbolic	Maharashtra	Shegaon	All that piece and parcel of property situated at Flat No S-3, Second Floor, Shree Gajanan Towers Apartment, Veer Bhagat Singh Chowk, Shegaon, Dist- Buldhana, Maharashtra-444203, Admeasuring 787.63 sq ft, Property is owned by Mr.Pankaj Purushottam Diwanka & Mrs Palak Pankaj Diwanka The property is bounded as under: East: Common Passage West: Outer wall of the said tower North: Flat No S-4 South: Outer wall of the said building	26-05-2026 12:00:00	21,81,000.00	
125	IOBAKADAM2	Residential	Physical	Maharashtra	Wada	All that piece and parcel of the Non Agricultural land 33 Bungalow Plots bearing Nos. 27, 28, 33, 34, 35, 52, 53, 65, 66, 67, 84, 88, 89, 90, 91, 92, 107, 108, 109, 110, 111, 112, 113, 114, 115, 136, 137, 138, 139, 140, 141, 142 & 163 Admeasuring total area 9144.53 Sq. Mtrs. In the complex known as "Carino Casa" situated at Village Khapri, Near Tokawade Naka Malshej Murbad Road, Taluka Murbad Dist. Thane – 412 402 In the name of Chinmay Agriculture and Housing Private Ltd	26-05-2026 11:00:00	2,64,65,000.00	
126	IOBAKADAM1	Residential	Physical	Maharashtra	Wada	All that piece and parcel of the Non Agricultural Land 87 Bungalow Plots Bearing Nos. 546, 567, 548, 549, 550, 551, 552, 553, 567, 568, 570, 571, 573, 574, 96, 102, 103, 104, 105, 106, 116, 117, 118, 119, 120, 132, 133, 134, 135, 143, 144, 145, 146, 159, 160, 161, 165, 166, 167, 168, 169, 277, 278, 279, 288, 289, 290, 303, 304, 305, 306, 315, 316, 317, 318, 330, 331, 332, 341, 342, 343, 344, 354, 355, 356, 368, 369, 370, 396, 397, 398, 399, 400, 409, 410, 411, 412, 413, 423, 424, 425, 426, 427, 428, 429, 430, 431 in the complex known as "Carino Casa" situated at Gut No. 119 to 145 total admeasuring 26,396.68 Sq. Mtrs. Village Khapri, Near Tokawade Naka Malshej Murbad Road, Taluka Murbad Dist. Thane – 412 402 In the name of Chinmay Agriculture and Housing Private Ltd	26-05-2026 11:00:00	7,45,05,000.00	
127	IOBA292910	Commercial	Symbolic	Manipur	Andro	VILLAGE REV 89-KHWAI-LALAMBUNG PO -IMPHAL WEST DIST -IMPHAL WEST- STATE MANIPUR PIN-765001	26-05-2026 12:00:00	42,00,000.00	




Sr. No.	Bank Property ID	Property Type	Possession Status	State	City	Property Address	Auction Start Date & Time	Reserve Price	QR
128	IOBA292912	Commercial	Symbolic	Manipur	Imphal	Plot of land measuring 0.31 acres covered by Dag no 372/554 & patta no 84/442(New) along with a RCC building	26-05-2026 12:00:00	66,50,000.00	
129	IOBA292901	Residential	Symbolic	Manipur	Lilong	Plot of land measuring .0372 hectare covered by Dag No.2082/2165 patta no 354/798(New) Along with a semi-pucca building	26-05-2026 12:00:00	53,70,000.00	
130	IOBA2274DHANASEKAR	Residential	Symbolic	Puducherry	Puducherry	Plot No.12,3rd Cross Street,MGR Nagar Moolakulam,Puduchery	26-05-2026 11:00:00	1,19,62,500.00	
131	IOBA0355010	Residential	Physical	Punjab	Bathinda	residential house measuring 250 sq yards or 00 bigha comprised in khasra no 4760 min (0-5) khata no 221/1/1/190 as per jamabandi for the year 2012-23 situated within the revenue limits of Patti Jhutti Street no -26/3 near Gurudwara Tungwali Paras Ram Nagar Bhatinda 151001 registered in the name of Mr Sunny Saini s/o Mr Shyam Sunder Saini and Mrs Amita Gupta w/o Mr Suresh Kumar vide sale deed no 2023-24/23/1/8202 dated 06.10.2023	26-05-2026 11:00:00	19,96,500.00	
132	IOBA0355012	Residential	Symbolic	Punjab	Bathinda	Equitable mortgage of residential property having part of khasra no 6005/4670 min (0-6), khewat no 2587, khatauni no 12854 as per jamabandi year 2012-13, intekaal no 59194 situated at Street no. 18A Sukhpur Road Patti Jhutti Bathinda Punjab 151005 owned by Veenat Kinger alias Veenat Deepak d/o Sh Om Parkash Deepak Registration no 2022-23/23/1/4942 regd on 22.07.2022 at sub-registrar Bhatinda Extent of site: 149.50 sq yards	26-05-2026 11:00:00	33,84,000.00	
133	IOBA0355006	Residential	Symbolic	Punjab	Bathinda	property no. MCBZ7-07018, H.N. 8009-F, ward no 32 Street no 23 as per House Tax Assessment Register no.18, Page no 152 of Municipal Corporation, Bathinda for the year 2012-13 210.00 sq yds situated at Sanguana Basti, Near SSD Sada Ram Public School, Bathinda, Tehsil Bathinda,	26-05-2026 11:00:00	38,07,000.00	
134	IOBA2100002	Residential	Symbolic	Punjab	Ferozepur	RESIDENTIAL PROPERTY OPP PARAS THEATRE, NEAR ELECTRICITY BOARD, GURU HARSAHAI SHAMALI, TEHSIL GURUHARSAHAI, DIST FEROZPUR	26-05-2026 11:00:00	63,91,950.00	
135	IOBA0492006	Residential	Symbolic	Punjab	Ferozepur	mortgage residential property measuring 3.23 marlas (98 sq yards) bearing Municipal no 05 street no 5 Kanshi Nagri Ferozepur City (old property ES 43/4 Kanshi Nagri Ferozepur City) in the name of Mr Rajeev Khurana s/o Ved Prakash and Mrs Neetu Khurana w/o Rajiv Khurana. Vasika no 2021-22/116/1/5388 dated 24.02.2022 Sh Rajeev Khurana 2/3 share of 3.23 marla or 2.15 marla , and, Vasika no 2021-22/116/1/5900 dated 28.03.2022 Mrs Neetu Khurana 1/3 share of 3.23 marla or 1.8 marla	26-05-2026 11:00:00	17,52,000.00	
136	IOBA1406002	Residential	Symbolic	Punjab	Ludhiana	property measuring 93.48 sq yds situated at House no 314, Bank Colony, Street no 12, Near Shiv Mandir/mata Durga Mandir, Arora Departmental store, Bachan Singh Nagar, Village Balloke Ludhiana vide sale deed no 2020-21/101/1/1905 dated 15.07.2020 in the name of Smt. Rajni w/o Subhash Kumar	26-05-2026 11:00:00	22,91,000.00	
137	IOBA2663003	Residential	Symbolic	Punjab	Ludhiana	OPEN PLOT no 41 Preet Vihar Kailash Nagar Road Village Bajra Ludhiana Punjab	26-05-2026 11:00:00	7,28,000.00	
138	IOBA0369gbsteel	Residential	Symbolic	Punjab	Mandi Govindgarh	All part and parcel of House property 0-5 Biswa i.e. 100/3320 share in land measuring 8 Kanal 6 marla comprised in Khata no 745/1091, Khasra No 295 (8-6) as per jamabandi 2016-17 situated in revenue estate of village kukkar majraSub-Tehsil Mandi Gobindgarh, Tehsil Amlah, Distt Fatehgarh Sahib in the name of Mrs. Harpreet Kaur W/o Mr. Baninder Singh.	26-05-2026 11:00:00	1,18,98,990.00	







Sr. No.	Bank Property ID	Property Type	Possession Status	State	City	Property Address	Auction Start Date & Time	Reserve Price	QR
139	IOBA0369gbsteel1	Industrial	Symbolic	Punjab	Mandi Govindgarh	All part and parcel of land and building measuring 3 Kanal 10 Marla, detailed as under(1) Land measuring 1 Kanal 13 Marla, i.e., 33/160 share in land measuring 8 Kanal 0 Marla, comprised in Khewat No. 77/78, Khatauni No. 93, Rect. No. 40, Killa No. 6 (8-0).(2) Land measuring 1 Kanal 17 Marla, i.e., 37/337 share in land measuring 16 Kanal 17 Marla, comprised in Khewat No. 78/79, Khatauni No. 96, Rect. No. 39, Killa No. 10 (2-12), 11 (4-16), 20/1 (2-13), Rect. No. 40, Killa No. 15 (6-16), as per Jamabandi year 2017-18. Situated in the revenue estate of Village Alour, Tehsil Khanna, District Ludhiana, Punjab, in the name of Mrs. Harpreet Kaur W/o Mr. Baninder Singh.	26-05-2026 11:00:00	3,28,18,182.00	
140	IOBACHABL1	Residential	Physical	Rajasthan	Bhilwara	Equitable Mortgage of housing property land and building thereon measuring 5227.50 Sq. Ft. at Plot Patta no. 15, Village Karoi, PS: Suwana, District- Bhilwara, Rajasthan- 311802 owned by Mr. Ratan Lal Khoiwal S/o Mr. Shankar Lal Khoiwal. Boundaries: North: Property of Ram Lal Harijan East: Property of Radheeshyam Vyas West: Road South: Property of Sunita Khoiwal	26-05-2026 13:00:00	83,49,900.00	
141	IOBA2428Priyanka	Residential	Symbolic	Rajasthan	Jaisalmer	Residential Property situated at Patta No 41, Book No 14 Sankalp No 1 Village Deva Jaisalmer Rajasthan	26-05-2026 13:00:00	15,01,232.00	
142	IOBA1917BAL	Residential	Symbolic	Rajasthan	Sri Ganganagar	All Part and Parcel of Immovable property situated at Plot No114 Eastern Part Chack 3E Chhoti SQ No 44 Kila No 19 Sri Ganga Nagar Adm 750 SQ FT,	26-05-2026 13:00:00	8,55,000.00	
143	IOBA0687VIMLA	Residential	Symbolic	Rajasthan	Sujangarh	RESIDENTIAL VILL NO. 91, KHASRA NO. 1887 BY 1651,SHREE BALAJI NAGAR-I, VILLAGE GURAWADI, PATWAR HALKA, TEHSIL-SUJANGARH,DIST. CHURU, RAJASTHAN-331507	26-05-2026 11:00:00	17,00,000.00	
144	IOBA0687CHANDRA	Residential	Symbolic	Rajasthan	Sujangarh	RESIDENTIAL VILLA NO. 11, KHASRA NO. 1890 BY 1653, SHREE BALAJI NAGAR-I, VILL:GURAWADI, PATWAR HALKA TEHSIL:SUJANGARH DIST. CHURU RAJASTHAN -331507	26-05-2026 11:00:00	16,07,000.00	
145	IOBA0687MITHU	Residential	Symbolic	Rajasthan	Sujangarh	VILLA NO 79 KHASRA NO 1887/1651 SHREE BALAJI NAGAR-I VILLAGE GUDAWADI DIST-CHURU SUJANGARH RAJASTHAN 331507	26-05-2026 11:00:00	18,36,000.00	
146	IOBA0687ANITA	Residential	Symbolic	Rajasthan	Sujangarh	RESIDENTIAL VILL NO. 74, KHASRA NO. 1887 BY 1651,SHREE BALAJI NAGAR-I, VILLAGE GURAWADI, PATWAR HALKA, TEHSIL-SUJANGARH,DIST. CHURU, RAJASTHAN-331507	26-05-2026 11:00:00	16,07,000.00	
147	IOBA0687JITENDRA	Residential	Symbolic	Rajasthan	Sujangarh	RESIDENTIAL VILL NO. 75, KHASRA NO. 1887 BY 1651,SHREE BALAJI NAGAR-I, VILLAGE GURAWADI, PATWAR HALKA, TEHSIL-SUJANGARH,DIST. CHURU, RAJASTHAN-331507 AREA:81.97 SQ. MT.	26-05-2026 11:00:00	16,07,000.00	
148	IOBA0687INDIRA	Residential	Symbolic	Rajasthan	Sujangarh	RESIDENTIAL VILL NO. 101, KHASRA NO. 1887 BY 1651,SHREE BALAJI NAGAR-2, VILLAGE GURAWADI, PATWAR HALKA, TEHSIL-SUJANGARH,DIST. CHURU, RAJASTHAN-331507	26-05-2026 11:00:00	19,13,000.00	
149	IOBA0687CHANDRAP	Residential	Symbolic	Rajasthan	Sujangarh	RESIDENTIAL VILLA NO. 85, KHASRA NO. 1887 BY 1651, SHREE BALAJI NAGAR-I, VILL:GURAWADI, PATWAR HALKA TEHSIL:SUJANGARH DIST. CHURU RAJASTHAN -331507	26-05-2026 11:00:00	16,07,000.00	
150	IOBA0687AJAYPAL	Residential	Symbolic	Rajasthan	Sujangarh	RESIDENTIAL VILL NO. 10, KHASRA NO. 1890/ 1653,SHREE BALAJI NAGAR-II, VILLAGE GURAWADI, PATWAR HALKA, TEHSIL-SUJANGARH,DIST. CHURU, RAJASTHAN-331507	26-05-2026 11:00:00	16,07,000.00	

Sr. No.	Bank Property ID	Property Type	Possession Status	State	City	Property Address	Auction Start Date & Time	Reserve Price	QR
151	IOBA203800017	Commercial	Symbolic	Tamil Nadu	Ammoor	Shed No 44, Maruthalam Road, Kolatheri Vill, Walajah taluk, Ranipet Dist	26-05-2026 13:00:00	27,75,000.00	
152	IOBAMADASAMY	Residential	Symbolic	Tamil Nadu	Andipatti Jakkampatti	All that part and parcel of land measuring an extent of 2177.50 Sq. ft. with Residential Building thereon situated at Survey Nos. 439/2A, 440/1A, 440/2A & 3A, Block No.20, East Street, T. Subbulapuram Hamlet, Thimmarasanayakanur Village, Andipatti Sub Registration Periyakulam Registration District, Theni District	26-05-2026 10:00:00	6,50,000.00	
153	IOBA1189004	Residential	Symbolic	Tamil Nadu	Annur	S.F No. 149/1E, Sub division S.F No. 149/1E1, Site no. 8, Kuttai Thottam, Kuppanur, Odderpalayam Village & Panchayat , Annur-Taluk , Coimbatore- District, Pin: 641653	26-05-2026 10:30:00	51,00,000.00	
154	IOBA082389	Residential	Symbolic	Tamil Nadu	Arasiramani	S.F.No:8/4B, Chinnamanali Village, Edappadi taluk, Salem Dt	26-05-2026 11:00:00	6,19,200.00	
155	IOBA082320241	Residential	Symbolic	Tamil Nadu	Attur	S NO 120/1 DOOR NO 1/279/60 VAITHIYAR THOTTAM VADAKKUKADU APPAMASAMUDRAM VILLAGE NARISHINGAPURAM ATTUR SALEM 636108	26-05-2026 11:00:00	35,64,000.00	
156	IOBA0RESHMAMANIVANNAN	Residential	Symbolic	Tamil Nadu	Chennai	FLAT NO : T1 , THIRD FLOOR , SAIVEL FLATS , EVP PRABHU AVENUE , PLOT NO : 3 , KOLATHUVANCHERRY , KUNDRATHUR , CHENNAI 600056	26-05-2026 11:00:00	68,00,000.00	
157	IOBA0ANANDKAYALVIZHI	Residential	Symbolic	Tamil Nadu	Chennai	FLAT NO AF -1 , BLOCK A , FIRST FLOOR , R J HOMES PLOT NO 300A & PLOT NO 300B , KUBERA NAGAR EXTENSION , 10 TH STREET , MADIPAKKAM , CHENNAI 600091 , COMPRISED IN OLD PYMASH NO : 1260 , 1261/10 , AND 1257 SURVEY NOS : 131/3 ,132/5 ,132/6 ,132/7 ,132/8 ,AND 136 , AS PER PATT A NO : 11489 , NEW SURVEY NO : 132/39, OF MADIPAKKAM VILLAGE , CHENNAI .	26-05-2026 11:00:00	90,00,000.00	
158	IOBA1046SRIJAY	Residential	Symbolic	Tamil Nadu	Chennai	Flat No.S-2,2nd Floor,Plot No.87 Sri Hari Ram Phase-IIA,Anjaneya Garden, Salamangalam,Kundrathur Taluk Kancheepuram District 601301	26-05-2026 11:00:00	22,50,000.00	
159	IOBA1711LOGANATHAN	Residential	Symbolic	Tamil Nadu	Chennai	All that piece and parcel of property bearing Plot No.181, Pallavan Nagar, Koladi Village, Ambattur Taluk, Thiruvallur District measuring an extent of 1020 Square Feet, center portion out of 2943 sq ft. and building thereon, Comprised in Survey No.140/4A, Situated within the Registration District of South Chennai and Sub-Registration of Joint II Saidapet Bounded in North by: Plot No.182 South by: 20 Ft Wide Road East by: Plot No.181 West by: Plot No.181	26-05-2026 11:00:00	50,00,000.00	
160	IOBA0571NANDHINI	Residential	Symbolic	Tamil Nadu	Chennai	All that the piece and parcel of Flat No. F2, First Floor, "Sri Rama Anjaneya Garden" situated in the Plot no 87, Salamangalam Village, Kundrathur Taluk, Kancheepuram District - 601 301 within the SRO of Sriperumdur in the layout approved vide CR./D.T.C.P. NO 83-140/LP 103 comprised in old Survey No. 218/1 & 218/2, as per Patta No. 4179, and new Survey No. 218/49 situated at No 142 Salamangalam Village within the panchayat limit of kundrathur panchayat union and sro Sriperumbudur measuring 990 Sq.ft (including common area)and car parking along with UDS of 360 Sq.ft of land out of the total extent of 1800 Sq.ft of land being bounded on the :- North By: Plot No 86 South By: Plot No 88, East By: Plot No 90, West By: 24 Feet Road	26-05-2026 11:00:00	41,89,000.00	

Sr. No.	Bank Property ID	Property Type	Possession Status	State	City	Property Address	Auction Start Date & Time	Reserve Price	QR
161	IOBA0571SRIRAM	Residential	Symbolic	Tamil Nadu	Chennai	All that Piece And Parcel Of Residential Flat No. F2, First Floor, Plot No. 173, Old S. No 509/2A1 & 509/2B1, New S.No. 509/80, Manikanda Nagar Extension, Kundrathur, Chennai – 600069, Tamil Nadu Measuring 1050 Sq. ft Including Common Area Along With UDS Of 348 Sq. ft, Undivided Share Of Land Out Of 1545 Sq. Ft,UDS 348 Sq.ft out of total extent of 1845 Sq. Ft bounded on the : North By: Plot No. 172 South By: Vacant Land East By: 24 Feet Road West By: Vacant Land	26-05-2026 11:00:00	55,80,000.00	
162	IOBA0571SARAVANAN	Residential	Symbolic	Tamil Nadu	Chennai	All the Piece and Parcel of Flat No S1, Second Floor situated in Plot No. 374, Sri Metha Nagar Layout, Comprised In Old Survey Number 49/1 & 51/3 as per Patta No. 1596 And New Survey No 49/5A & 51/1A9A In Kundrathur Village, Kundrathur Taluk, Kancheepuram District, Chennai – 600069 measuring 1100 Sq.Ft (Including Common Area) Along With UDS Of 350 Sq.Ft Out Of 1800 Sq.Ft. Bounded on the: North By: 24 Feet Road South By: Plot No 367 East By: Plot No 373 West By Plot No 375	26-05-2026 11:00:00	43,61,000.00	
163	IOBA0571ARYAN	Residential	Symbolic	Tamil Nadu	Chennai	All that Piece And Parcel Of Residential Flat No. D, Door No.02, Kumarasamy Street, Vetri Nagar, Peravallur, Chennai – 600082 ,Comprised In old S.No. 67/2,66,64,65 And 66 Part, Old T.S. No. 1812b, New T.S. No. 840, Block No. 0001, Peravallur Town, Ayanavaram Taluk, Chennai District, within the Registration District Of Chennai North and Sub Registration District of Sembium, Bounded on the: North By: Plot No 73 and Door No.1 South By: Plot No 50 and Door No. 3 East By: Plot No 74 West By: 24 Feet Road (Kumarasamy Street) UDS of 581 Sq.ft & Built Up Area of : 1018 Sq.ft.	26-05-2026 11:00:00	58,51,000.00	
164	IOBA0571VARIAR	Commercial	Symbolic	Tamil Nadu	Chennai	Flat Bearing No.8, Block 193, in the Ground floor together with 370 Sq.ft. undivided share of land comprised in RS No. 223, S.No.204 and 209 part situated at Asiad Colony, Anna Nagar Western extension, Chennai-101, Padi Village, Thirumangalam Village, Ambattur Taluk, Thiruvallur District in the name of M/s.Variar Benefit Fund Ltd.	26-05-2026 11:00:00	70,00,000.00	
165	IOBA002280	Commercial	Symbolic	Tamil Nadu	Chennai	D.NO.68 & 68A, MEDAVAKKAM MAIN ROAD, BHARATH NAGAR, MADIPAKKAM, KEELAKATTALAI VILLAGE, TAMBARAM TALUK, CHENNAI-600091	26-05-2026 11:00:00	17,37,30,101.00	

Sr. No.	Bank Property ID	Property Type	Possession Status	State	City	Property Address	Auction Start Date & Time	Reserve Price	QR
166	IOBA0060RASUL	Residential	Symbolic	Tamil Nadu	Chennai	<p>Item No.1 :</p> <p>All that piece and parcel of vacant land along with dilapidated structure situated at Door No.253, Plot No.176, MTH Road, (Bazaar Road) Venkatapuram, Ambattur, Chennai- 600053 comprised in S. No- 594/1, as per Patta S. No. 594/1B2, TS No. 70 Block No- 21, Ward No.B, measuring an extent of 12674 Sq.Ft situated at Ambattur Village and Taluk, Thiruvalluvar District within the registration district of Chennai North and registration sub district of Ambattur. and presently owned by Mr. M. Ibrahim Gani (Land extent 11917 sq ft as per Patta).</p> <p>Boundaries:</p> <p>East by Venkatraman Iyer Street & Building</p> <p>West by No. 250, Balaji Textiles and partly old MTH road</p> <p>North by Vijay D N Residential Apartments</p> <p>South by Old MTH Road and partly building</p> <p>Item No.2 :</p> <p>All that piece and parcel of land measuring 2150 Sq. Ft, with building thereon bearing plot no.176 Door No.253,Situated at MTH Road ,Venkatapuram, Comprised in Grama Natham Old Survey No.594/1 as per patta New Survey No.594/1B2Part,Town Survey No.70,Block No.21,Ward No.B in Ambattur Village,Ambattur Taluk Thiruvallur District</p> <p>Boundaries :</p> <p>East by Plot No.177</p> <p>West by Common Passage</p> <p>North by Common Passage</p> <p>South by Sold Portion</p> <p>Within the registration district of Chennai North and Sub Registration District of Ambattur.</p>	26-05-2026 11:00:00	16,08,80,000.00	
167	IOBA1741HARKESH	Residential	Symbolic	Tamil Nadu	Chennai	<p>All that piece and parcel of Residential Flat No.C-204, Second Floor, Block C, Wing C, Mahindra Happinesh Avadi, Off Avadi Poonamallee High Road, Paruthipattu Village, Avadi, Chennai – 600062 comprised in S.Nos. 489/2B1,490/1A1B2,491,494/2,465/1,489/1, 489/2A,486, 480/2,488,481,463/1,2,492/1,550/12,493/2 & 487</p> <p>UDS: 389.7 Sq.Ft</p> <p>Super Built-Up Area: 452.62 Sq. FT</p>	26-05-2026 11:00:00	23,28,000.00	
168	IOBA08880202602	Residential	Symbolic	Tamil Nadu	Chennai	<p>Flat No. A-4 in the Second Floor, South Side, Block A of "ACACIA" Apartment Situated in Yamunai Nagar, Ayyanchery Village, Urappakkam, Chengalpattu Taluk, Guduvanchery Sub Registration District, South-Chennai Registration District, Chengalpattu District (earlier Kancheepuram District) in the name of Mr. D Venkatesan"</p>	26-05-2026 11:00:00	34,70,000.00	
169	IOBA08880202601	Residential	Symbolic	Tamil Nadu	Chennai	<p>Flat No. A-1 in the Ground Floor, South Side, Block A of "ACACIA" Apartment, Situated in Yamunai Nagar, Ayyanchery Village, Urappakkam, Chengalpattu Taluk, Guduvanchery Sub Registration District, South-Chennai Registration District, Chengalpattu District (earlier Kancheepuram District)</p>	26-05-2026 11:00:00	32,60,000.00	
170	IOBA0075VALARMATHI	Residential	Symbolic	Tamil Nadu	Chennai	<p>All that piece and parcel of Residential Flat No.F-2 in First floor of apartment building bearing bearing Plot No.4C, Measuring an extent of 1468 Square Feet, Comprised in Survey No.203, Under Old Patta No.1754, as per Patta Sub-Division Survey No.203/2A, New Patta No.5051, as per Patta Sub-Division Survey No.203/2A1C, in the layout named 'Sri Ambal Nagar', (Regularisation Planning Permit No.576/2022, D.DisNo.1550/2022/REG/ A3, dated 21.03.2022), Situated at Kovur Village, Sriperumbudur Taluk, Now Kundrathur Taluk, Kancheepuram District having super built up area of 880 Sq. Ft along with undivided share of 330 Sq.ft., out of total extent 1468 Sq.ft at Kovur Village, Sriperumbudur Taluk, Now Kundrathur Taluk, Kancheepuram District</p>	26-05-2026 11:00:00	29,00,000.00	
171	IOBA0075KKROK	Residential	Symbolic	Tamil Nadu	Chennai	<p>Plot No.59, Flat No.T2 3rd Floor,Shanthiniketan Nagar, 6th Street Varadharajapuram Mudichur -602109</p>	26-05-2026 11:00:00	46,55,000.00	








Sr. No.	Bank Property ID	Property Type	Possession Status	State	City	Property Address	Auction Start Date & Time	Reserve Price	QR
172	IOBA0075SRINATHR	Residential	Symbolic	Tamil Nadu	Chennai	All that piece and parcel of Residential Flat No.G-1 in Ground floor of apartment building bearing Plot No.18, measuring an extent of 2580 Square Feet (239.69 Square Metre), Comprised in Survey No.192/1A, Under Old Patta No.3299, as per patta sub-division Survey No.192/1A13, new Patta No.18940, as per Patta Sub-division Survey No.192/1A13B, in the layout named 'Sriram Nagar', approved by C.M.D.A. vide P.P.D./L.O. No.38/1987, Situated in Old No.111, New No.62, Varadharajapuram Village, Sriperumbudur Taluk, now Kundrathur Taluk, Kancheepuram District having super built up area of 1143 Sq. Ft along with undivided share of 385 Sq.ft., out of total extent 2580 Sq.ft of Velachery Village, Velachery Taluk Chennai District situated within the Registration District of Chennai South and Sub Registration District of Velachery	26-05-2026 11:00:00	41,00,000.00	
173	IOBA1172SURIYAP	Residential	Symbolic	Tamil Nadu	Chennai	Plot No.87,FlatNo.G-1 Ground Floor Sri Rama Anjaneya Garden Salamangalam Chennai 601301	26-05-2026 11:00:00	25,60,000.00	
174	IOBA0VARADHAN	Residential	Physical	Tamil Nadu	Chennai	PLOT NO 8 , FLAT NO F-2 , 1ST FLOOR , JAYAMFLATS , MALLIGANAGAR 4 TH STREET ,PALLAVARAM , CHENNAI 600043 COMPRISED INS NO 91 , WARD A , TOWN SURVEY FIELD NO 7/1 , PALLAVARAM VILLAGE	26-05-2026 11:00:00	35,00,000.00	
175	IOBA0698NIRMAL	Residential	Symbolic	Tamil Nadu	Chennai	Residential Flat No.F2,1st Floor Block B Ram Ganesh Flats,Plot No.2 AR Avenue,CKS Salai,Erandamkataalai Chennai-600128	26-05-2026 11:00:00	25,20,000.00	
176	IOBA0SARATHKUMAR	Residential	Symbolic	Tamil Nadu	Chennai	FLAT NO F1 , FIRST FLOOR , HAVING SUPER BUILT UP AREA 1072 SQFT , INCLUDING COMMON AREA TOGETHER WITH 524 SQFT OF UDS , PLOT NO : 9A & 9B , IN THE LAYOUT NAMED MAHALAKSHMI NAGAR , KOVILPADAGAI VILLAGE , AVADI , CHENNAI 600062	26-05-2026 11:00:00	39,85,000.00	
177	IOBA0PAVITHRARAMANRAO	Residential	Physical	Tamil Nadu	Chennai	RESIDENTIAL FLAT T2 , THIRD FLOOR , MEASURING 1050 SQFT , (INCLUDING COMMON AREA) , AND CAR PARKING SPACE TOGETHER WITH 300 SQFT UNDIVIDED SHARE OF LAND IN PLOT NO : 18 , IN THE LAYOUT NAMED AS : SRI RAMA ANJANEYA GARDEN" OUT OF TOTAL EXTENT OF 1800 SQFT COMPRISED IN OLD S NO 218/4 AS PER PATT A NO 209 , SUBDIVIDED SURVEY NO : 218/1A1A1A1 , AS PER NEW PATT A NUMBER 3913 NEW SURVEY NO : 218/47 SITUATED IN NO : 142 SALAMANGALAM VILLAGE , KUNDRATHUR TALUK , KANCHEEPURAM TALUK , KANCHEEPURAM DIST PINCODE - 602301.	26-05-2026 11:00:00	37,06,000.00	
178	IOBA0SANTHOSH SARAVANAN	Residential	Physical	Tamil Nadu	Chennai	FLAT NO : G1 , GROUND FLOOR , PLOT NO : 173 , MANIKANDA NAGAR EXTENSION , KUNDRATHUR VILLAGE , CHENNAI 600069	26-05-2026 11:00:00	29,71,000.00	
179	IOBA0MOULYEHOMENEED	Residential	Symbolic	Tamil Nadu	Chennai	RESIDENTIAL FLAT NO : 130/10 , GROUND FLOOR , NEW DOOR NO : 54 , PIDARIYAR KOIL STREET , V O CNAGAR , GEORGE TOWN , CHENNAI 600001	26-05-2026 11:00:00	20,00,000.00	
180	IOBA1318DINESH	Residential	Symbolic	Tamil Nadu	Chennai	@Villa No. B, PROJECT NAME ANORA, Plot No. 17, RANGA REDDY GARDEN, 12th Cross St Extension, Neelankarai, Chennai-600115	26-05-2026 11:00:00	2,36,36,400.00	
181	IOBA1318SELVAKUMARS1	Residential	Symbolic	Tamil Nadu	Chennai	Flat No.S1, 2nd Floor, New Door No.18; Old Door No.26, South K R Koil Street, (Kothandaraman Kovil Street South), West Mambalam, Chennai-600033	26-05-2026 11:00:00	1,77,77,800.00	
182	IOBA1318SELVAKUMART1	Residential	Symbolic	Tamil Nadu	Chennai	Flat No.T1, 3rd Floor, New Door No.18; Old Door No.26, South K R Koil Street, (Kothandaraman Kovil Street South), West Mambalam, Chennai-600033	26-05-2026 11:00:00	1,77,77,800.00	
183	IOBA0007008	Residential	Symbolic	Tamil Nadu	Coimbatore	S.F.No: 317/3, Patta No. 608, Krishnagoundenpudur Road, Kariyampalaym Village, Annur Taluk, Coimbatore District - 641697	26-05-2026 10:30:00	70,10,000.00	








Sr. No.	Bank Property ID	Property Type	Possession Status	State	City	Property Address	Auction Start Date & Time	Reserve Price	QR
184	IOBA082327861	Residential	Symbolic	Tamil Nadu	Edaganasalai	D.No.9/204 -2 Old S.No. 48/11, New S.No. 48/11 A2, Plot No.27, Sri Lakhmi Garden, Redipatty Village, Salem Taluk , Salem District, 637502	26-05-2026 11:00:00	25,10,400.00	
185	IOBARAKSHITHA02	Residential	Symbolic	Tamil Nadu	Ellandaikuttai	Vacant land with extent of 18041 Sq. Ft. at Pymash No. 187 (Pacharsanthar Boomi), Door No.4, 447/1, 4, 447/2 to 5, SF No. 168/3, R S No. 168/3B2, Ward No.2, Kumaran Nagar, Opposite to Jayalakshmi Theatre, Pallipalayam to Kumarapalayam Main Road, Kumarapalayam Taluk, Namakkal-638008, in the name of Mr. M P Sakthivel, S/o Mr. K M Panneerselvam and Mrs. R Subha, W/o Mr. K M Panneerselvam. Item:1: Property belongs to Mr. M P Sakthivel An extent of 8485 Sq. FT. of land situate within the following boundaries: North of: 30 Links width east-west cart track East of : Property belongs to Mrs. R Subha South of: Orakuli Kadu West of : Property belongs to Mrs. P Rajamani Measuring East west on the North side 67'8" East west on the South side 70'6" North south on the east side 115' North south on the west side 130'6" Item:2: Property belongs to Mrs. R Subha An extent of 9556 Sq. FT. of land situate within the following boundaries: North of: 30 Links width east-west cart track East of : Mrs. Rajamani property South of: Orakuli Kadu West of : Property belongs to Mr. M P Sakthivel Measuring East west on the North side 67'8" East west on the South side 70'6" North south on the east side 130'6" North south on the west side 146' <u>The item No. 1 & 2 property totally to the extent of 18041 Sq. Ft. with entire super structures therein with</u> Vacant land with extent of 1618.75 Sq. Ft. at Erode Registration District, Erode, Sub RD, Old TS No. 78, 79, New T.S. No. 37, Sub Division S.F. No. 37/1A1, Ward A, Block No.13, Nalli Hospital Road, (Municipal Colony Road), Opposite Road of Erode Bus Stand, Mettur Road, Erode-638001 in the name of Mr. M P Sakthivel, S/o Mr. K M Panneerselvam. Boundaries: North of: 30 feet width East-west road. East of : 10 feet width North South common way. South of: Property belongs to Mrs. P Rajamani West of : Property belongs to Dr. Soundarapandiyan Measuring East west on the North side 35'3" East west on the South side 31' North south on the east side 48.10-1/2 feet North south on the west side 48.10-1/2 feet	26-05-2026 10:30:00	4,16,00,000.00	
186	IOBARAKSHITHA01	Residential	Symbolic	Tamil Nadu	Erode	Vacant land with extent of 1618.75 Sq. Ft. at Erode Registration District, Erode, Sub RD, Old TS No. 78, 79, New T.S. No. 37, Sub Division S.F. No. 37/1A1, Ward A, Block No.13, Nalli Hospital Road, (Municipal Colony Road), Opposite Road of Erode Bus Stand, Mettur Road, Erode-638001 in the name of Mr. M P Sakthivel, S/o Mr. K M Panneerselvam. Boundaries: North of: 30 feet width East-west road. East of : 10 feet width North South common way. South of: Property belongs to Mrs. P Rajamani West of : Property belongs to Dr. Soundarapandiyan Measuring East west on the North side 35'3" East west on the South side 31' North south on the east side 48.10-1/2 feet North south on the west side 48.10-1/2 feet	26-05-2026 10:30:00	1,87,00,000.00	
187	IOBA09980202503	Residential	Symbolic	Tamil Nadu	Gangai Konda Cholapuram	D.No. 3/368, North Street, Azhagar Kovil Road, Gangai Konda Cholapuram, Muthuseruvamadam Village, Udayarpalayam Taluk, Ariyalur District - 612 901	26-05-2026 11:00:00	12,70,000.00	
188	IOBA082380	Residential	Symbolic	Tamil Nadu	Gangavalli	S.F.No: 8/4B, Chinnamanali village, Edappadi Tk, Salem Dt	26-05-2026 11:00:00	6,20,000.00	
189	IOBA0226ARUMUGAM	Residential	Symbolic	Tamil Nadu	Kanadukathan	Residential building in Karaikudi registration District, Kanadukathan Town Panchayat, Karaikudi Taluk, Kanadukathan Village, Vasantham Nagar, D.No.5/1-79D S.No.476/2,Plot No.33, Total extent of land -3000 sq.ft or 272.71 square metre with 650 sq.ft terraced house standing in the Name of V Nachammai.	26-05-2026 11:00:00	12,82,500.00	
190	IOBA1202PALANIAPPA	Residential	Symbolic	Tamil Nadu	Karambakkudi	Land and Residential building in Pudukottai Registration and revenue district, Karambakkudi taluk Sub-registry, Odappaviduthy revenue village and Panchayat limit,Irunkalanviduthy Hamlet village, S.F.No.115/7,Door No.1/29 with total extent of site 19 cents or 0.07.5 Ares, property in the name of P Vanitha.	26-05-2026 11:00:00	13,50,000.00	








Sr. No.	Bank Property ID	Property Type	Possession Status	State	City	Property Address	Auction Start Date & Time	Reserve Price	QR
191	IOBA082327862	Residential	Symbolic	Tamil Nadu	Karukkalvadi	New D No. 7/258 , Old D No. 7/148/A, Karukkalvadi Village , Near KR Thoppur, Omalur Taluk, Salem District,636013`	26-05-2026 11:00:00	36,80,000.00	
192	IOBA0823185	Residential	Symbolic	Tamil Nadu	Kaveripattinam	5/31 Gandhinagar Colony, Thimmapuram Village patta No. 230 Extent 728 sq ft Old SF No. 408/2, present re-survey No. 550/4	26-05-2026 11:00:00	5,68,800.00	
193	IOBA0242SELVARAJOM	Residential	Symbolic	Tamil Nadu	Keeranur	Land and residential building in Pudukottai Registration and revenue district, Kulathur taluk and sub registry, odukkur village & panchayat limit, S.F.No.36/14 & 15, extent of property 0.08.0ares or 20cents, patta no; 1236, property in the name of Selvaraj O M.	26-05-2026 11:00:00	40,80,000.00	
194	IOBA0075SABTASAGAR2	Residential	Symbolic	Tamil Nadu	Kelambakkam	SCHEDULE 'A' : All That Piece And Parcel Of House Site, bearing Plot No.47, having an extent of 2400 Sq.ft., etc., Comprised in Survey No.36, Patta No.378, as per Patta Sub-division Survey No.36/25 and as per New Patta No.502, the New Sub-Division Survey No.36/25B, situated at No.16, Kovalam Village, Thiruporur Taluk, Kacheepuram District now Chengalpattu District, within the Registration District of Chengalpattu and Sub-Registration District of Thiruporur. SCHEDULE 'B' PROPERTY 1400 Sq.ft., UNDIVIDED LAND SHARE out of 2400 Sq.ft., in the property described in Schedule 'A' above. Flat identified as Flat No.B, consisting in having a build-up area 2043 Sq.ft., 4 Bedrooms in First Floor one covered Car Parking and E.B., etc.	26-05-2026 11:00:00	65,60,000.00	
195	IOBA0075SABTASAGAR1	Residential	Symbolic	Tamil Nadu	Kelambakkam	SCHEDULE 'A' : All That Piece And Parcel Of House Site, bearing Plot No.47, having an extent of 2400 Sq.ft., etc., Comprised in Survey No.36, Patta No.378, as per Patta Sub-division Survey No.36/25 and as per New Patta No.502, the New Sub-Division Survey No.36/25B, situated at No.16, Kovalam Village, Thiruporur Taluk, Kacheepuram District now Chengalpattu District, within the Registration District of Chengalpattu and Sub-Registration District of Thiruporur. SCHEDULE 'B' PROPERTY 1000 Sq.ft., UNDIVIDED LAND SHARE out of 2400 Sq.ft., in the property described in Schedule 'A' above. Flat identified as Flat No.A, consisting in having a build-up area 1820 Sq.ft., 3 Bedrooms in Ground Floor one covered Car Parking and E.B., etc.	26-05-2026 11:00:00	58,40,000.00	
196	IOBA1318RAJAMANICKAM	Residential	Symbolic	Tamil Nadu	Kelambakkam	Villa 7C, Plot no 7. (Northern portion), Star Bay Layout, Sneha Garden Road, ECR, Kanathur Reddykuppam, Thiruporur Taluk, Chengalpattu Dist -603112	26-05-2026 11:00:00	3,18,18,200.00	
197	IOBA0001361001	Residential	Symbolic	Tamil Nadu	Kumbakonam	Residential property in R S No. 252/1, of area 7557 sq ft at Door No. 309, Pallivasal Street, Puthupattinam village, Vattam, Sirkali Taluk, Nagapattinam District, Kollidam Sub Registrar office, Mayiladuthurai Registration dist owned by Kumarraja A nagapattinam, dist	26-05-2026 11:00:00	69,10,000.00	
198	IOBA39340045001	Residential	Symbolic	Tamil Nadu	Kuthalam	Residential land and Building located at R S No. 253/1, Wet 1.00 (out of 1.99 acres) with terraced building bearing Door No. 168/137, Murugamangalam Road, Alangudi Village, Kuttalam Taluk, (Old Mayiladuthurai Taluk), Mayiladuthurai district.	26-05-2026 11:00:00	45,61,000.00	
199	IOBA000129400001	Residential	Symbolic	Tamil Nadu	Lalgudi	At lalgudi taluk, Idangimangalam Village, K N Nehru Nagar, Plot No. 1, Iyan Punja, SF no. 303/3B, in the name of Mrs. S Glory	26-05-2026 11:00:00	6,10,000.00	
200	IOBAINNO2	Residential	Symbolic	Tamil Nadu	Maduranthakam	SOORAI VILLAGE, MADHURANTHAGAM TALUK, KANCHIPURAM	26-05-2026 10:30:00	3,25,80,000.00	
201	IOBA0SABARINIVAS	Residential	Symbolic	Tamil Nadu	Mahindra World City	FLAT NO : N2 , II FLOOR , BLOCK B , SOUTH EAST WING , "ROYAL TOWN", CHETTIPUNNIYAM 603204 IN S NO : 434/ 1D , OF CHETTIPUNNIYAM VILLAGE , CHENGALPATTU DIST	26-05-2026 10:00:00	35,00,000.00	


Sr. No.	Bank Property ID	Property Type	Possession Status	State	City	Property Address	Auction Start Date & Time	Reserve Price	QR
202	IOBA1423RAGHUR	Residential	Symbolic	Tamil Nadu	Maraimalai Nagar	Plot No.957, Flat No.G1, Ground Floor, Ganapathy Enclave, Vedhachalam Nagar, Near Manimegalai Flats - III, Adhanur Village, Kundratur taluk, Kancheepuram District Extent of Flat: 1075 Sq.Ft Super Built Up 394 Sq.Ft of UDS	26-05-2026 11:00:00	43,47,000.00	
203	IOBA1423SIVASANKARI	Residential	Symbolic	Tamil Nadu	Maraimalai Nagar	Flat No.08, Second Floor, Old S.No.254/3J, New S.No. 254/3J2, V.No.167, Kavanur Village, Kundrathur Taluk, Kancheepuram -603 203 Extent of Flat: 1100 Sq.Ft Super Built Up 399 Sq.Ft of UDS	26-05-2026 11:00:00	50,40,000.00	
204	IOBA1423GSWATHIPRIYA	Residential	Symbolic	Tamil Nadu	Maraimalai Nagar	Flat No. T-18, 3rd Floor, Old S.No.254/3J, New S.No. 254/3J2, V.No.167, Kavanur Village, Kundrathur Taluk, Kancheepuram -603 203 Extent of Flat: 990 Sq.Ft Super Built Up 353 Sq.Ft of UDS	26-05-2026 11:00:00	45,46,000.00	
205	IOBA0048NAGARAJAN	Residential	Symbolic	Tamil Nadu	Maraimalai Nagar	Residential Flat at Paradise Apartment, Flat No. F5,1st Floor, Kavanur Village, Kundrathur Taluk, Kancheepuram-603203 with super built up area of 995 Sq.ft and UDS of 361 Sq.ft out of total extent 7314 Sq.ft.	26-05-2026 11:00:00	43,54,000.00	
206	IOBA0048RANGARAJAN	Residential	Symbolic	Tamil Nadu	Maraimalai Nagar	Residential Flat at Paradise Apartment, Flat No. F2,1st Floor, Kavanur Village, Kundrathur Taluk, Kancheepuram -603203 with super built up area of 1050 Sq.ft and UDS of 395 Sq.ft out of total extent 7314 Sq.ft.	26-05-2026 11:00:00	47,88,000.00	
207	IOBA0RAVIKUMAR	Residential	Physical	Tamil Nadu	Maraimalai Nagar	FLAT NO F7 , FIRST FLOOR , " THE PARADISE" , KAVANUR VILLAGE , KUNDRATHUR TALUK , KANCHEEPURAM 603203	26-05-2026 11:00:00	35,35,000.00	
208	IOBA0PANDIYAN	Residential	Physical	Tamil Nadu	Maraimalai Nagar	FLAT NO : F3 , FIRST FLOOR , GANAPATHY ENCLAVE , PLOT NO 957 , VEDACHALAM NAGAR , ADHANUR VILLAGE , 603202	26-05-2026 11:00:00	26,91,000.00	
209	IOBA1318SATHYANARAYANAN	Residential	Symbolic	Tamil Nadu	Maraimalai Nagar	Flat No. S-2, Second Floor, "Badma Anbukkulil" Plot no.46-A & 46-B, Gandhiji Nagar, Madambakkam, Guduvanchery, Chengalpattu Dist. 603202	26-05-2026 11:00:00	43,78,800.00	
210	IOBA080610134	Residential	Symbolic	Tamil Nadu	Mathur	Plot No 19 , TRP Nagar, RS Puram Kottappattu Village, Tiruchirappalli - 620007	26-05-2026 11:00:00	36,96,000.00	
211	IOBA0000044003	Residential	Symbolic	Tamil Nadu	Mayiladuthurai	rs nO. 348/1A PART 348/45 DOOR NO 5/712/SOUTH ST MANNIPALLAM HEMLET THALAINNAYARUMAYILADUTHURAI TALUK N DIST	26-05-2026 11:00:00	23,50,000.00	
212	IOBA0821090	Residential	Symbolic	Tamil Nadu	Mayiladuthurai	RS No. 92/11, Plot no. 18, 5th Cross Street, Sivapriya Nagar, Senthangudi, Vellalagaram, Mayiladuthurai Taluk, Nagapattinam Dist	26-05-2026 11:00:00	33,92,800.00	
213	IOBA08211022	Residential	Symbolic	Tamil Nadu	Mayiladuthurai	Residential Land & building located at Old S. No 381/3, New S. No 381/7, the Mangalore tiled house and Rice Mill building bearing Door No.312, (Rice mill) Main Road,63-Thirupungur Village, Main Road, Southern row, Sirkali Taluk , Mayiladuthurai District . Extend of the Site: 1021 Sq.Mt, The property belongs to Mr.Rajakambar.R Boundaries: North of Tank (Kulam) West of dry lands of A/M. Sivaloganathaswamy Temple South of Main Road East of dry lands of Shanthi	26-05-2026 11:00:00	53,03,000.00	

Sr. No.	Bank Property ID	Property Type	Possession Status	State	City	Property Address	Auction Start Date & Time	Reserve Price	QR
214	IOBA1423PVENKATESH	Residential	Symbolic	Tamil Nadu	Nandivaram Guduvancheri	Flat No.T1, Third Floor, Vores Grand, Plot No.5, M.G Nagar Part -1, Urapakkam Village, Vandalur Taluk, Chengalpattu District – 603211 Extent of Flat: 1150 Sq.Ft Super Built Up 260 Sq.Ft of UDS	26-05-2026 11:00:00	54,58,000.00	
215	IOBA0001364005	Residential	Symbolic	Tamil Nadu	Nanjikottai	Residential Land and Building situated at Old S. No. 176/1A1A, New S.No. 459/22, Old Agharam St, Vallam North ST, Thanjavur in the name of Mr. P Karrupusamy	26-05-2026 11:00:00	59,10,000.00	
216	IOBA185901	Residential	Symbolic	Tamil Nadu	Nasiyanur	Old SF No 159C, SF No 159A for this RS No 190/4 & 190/12, East West Road, Villarasampatty Village, Erode District	26-05-2026 11:00:00	60,10,000.00	
217	IOBAMURUGANSAKTHIVEL	Residential	Symbolic	Tamil Nadu	Oddanchatram	old S.No: 153, New S.No: 215/2, Mangarai M. Ammapatty village & panchayat, Dindigul west taluk, Dindigul - 624622	26-05-2026 10:00:00	12,60,000.00	
218	IOBA08160888101	Residential	Symbolic	Tamil Nadu	Pattukkottai	In Thanjavur District, in Pattukkottai Registration District in Adhirampattinam sub-registration District, in Pattukkottai Taluk, at No.159, krishnapuram village: In old survey number 51-1 which had comprised a total extent of Hectare 2.55.5 Ares that is 6 Acre 31 cents, out of which in new survey number 51-10 punjai manaicut land	26-05-2026 11:00:00	42,00,000.00	
219	IOBA2303SENTHILD	Residential	Symbolic	Tamil Nadu	Pudukkottai	Residential property situated in Pudukkottai district, Thirumayam Taluk, Samuthiram Panchayat,110 Samuthiram Village, New S.No.66/4, UDR S.No.66/4B1 Total extent of land 8.50 cents of 3706 sq.ft, property in the name of R Senthil Devan.	26-05-2026 11:00:00	27,63,000.00	
220	IOBA2303PAZHANIYAPPAN2	Residential	Symbolic	Tamil Nadu	Pudukkottai	Pudukkottai District, Gandharvakottai Taluk, Pudukkottai SRO, Sangamviduthi Village in which an extent of 0.04.5Ares-450Sq.Mt and RCC roofed residential building thereon comprised in Natham Survey No.142/7E	26-05-2026 11:00:00	30,51,000.00	
221	IOBA00880202601	Commercial	Symbolic	Tamil Nadu	Pudukkottai	M.R.S. Mazavarayar Kalyanamahal, New S.No. 328/1 – old S.No. 161/4, New S.No. 328/2 – old S.No. 166/5, Mariamman Kovil street, No. 15, Kovilar Revenue Village, Gandharvakottai Taluk & Sub Registry. Pudukkottai Registration District & District.	26-05-2026 11:00:00	3,60,00,000.00	
222	IOBA203800152	Residential	Symbolic	Tamil Nadu	Pudupalayam	S No 158 BY 8B, Pudupalayam Village, Polur Taluk, Tiruvannamalai District.	26-05-2026 13:00:00	7,50,000.00	
223	IOBA002270	Residential	Symbolic	Tamil Nadu	Ramanathapuram	D NO.42, KANTHARI AMMAN KOVIL STREET, RAMANATHAPURAM-623501	26-05-2026 11:00:00	87,32,323.00	
224	IOBA082312	Residential	Symbolic	Tamil Nadu	Salem	Salem East Re d , Dadagapatti Sub Re D, Salem Taluk, Erumapalayam, Village, Jami Survey No.,353/1,2, Reserve Patta No.344, Reserve S No. 55/3, Dry 1.95 acres of land as per UDN Survey and settlement , Patta No. 344, RS No5/3A1 dry 0.33 hectares of land in 0.11 3/4 acres of land	26-05-2026 11:00:00	68,80,000.00	
225	IOBA002272	Residential	Symbolic	Tamil Nadu	Sankaraperi	D NO.6, WARD NO.13 PRESENTLY 27TH WARD, TOWN SURVEY WARD4, MUNIASAMY KOIL STREET, T S NO.1482, TUTICORIN TOWN, TUTICORIN TALUK, TUTICORIN DISTRICT	26-05-2026 11:00:00	39,35,400.00	
226	IOBA203800554	Residential	Symbolic	Tamil Nadu	Sholingur	All that parcel and part of land and constructions therein situated at S F No 173/19A, Patta No 27, Meesarakandapuram, Village Panchayat & Post, R K Pet Taluk, Thiruvallur district-631302.	26-05-2026 13:00:00	17,85,000.00	
227	IOBA002286	Commercial	Symbolic	Tamil Nadu	SIDCO Industrial Estate Keelanagachi	S.No.46/3,46/3A,46/3A2, KEELANAGATCHI VILLAGE & GROUP, KEELANAGATCHI PANCHAYAT, MANDAPAM UNION, RAMANATHAPURAM TALUK, RAMANATHAPURAM DISTRICT, PINCODE-623534	26-05-2026 11:00:00	30,40,000.00	










Sr. No.	Bank Property ID	Property Type	Possession Status	State	City	Property Address	Auction Start Date & Time	Reserve Price	QR
228	IOBA2002085	Residential	Symbolic	Tamil Nadu	Srivaikuntam	Survey No 72 / 1 & 168, AS PER PATT A s.n.O.72/3 & 168/3 D.NO.1/16 WEST STREET, KEELAPUTHANERI, SRIVAIKUNTAM TALUK, TUTICORIN	26-05-2026 11:00:00	11,00,000.00	
229	IOBA22960202501	Residential	Symbolic	Tamil Nadu	Thanjavur	All that part and parcel of land and residential building comprising of terraced ground floor house building super structure 1st floor terraced house building, ground floor house building measuring plinth area 265.62 square feet, RCC roof portico in ground floor measuring plinth area 158.56 square feet, RCC roof balcony in 1st floor measuring plinth area 166.62 square feet, including a mangalore tiled floor kitchen building in ground floor measuring 252.62 feet, rear side separate AC sheet roof shed size 283.25 square feet, building bearing door No. 143, including electricity service connection No. 687, bore well to be erected with submersible electric motor to be installed drinking water tap connection to be effected, compound wall, stair case to be constructed in further ect. in Thanjavur District, in Pattukkottai Registration District, in Pattukkottai No. 2 sub-Registraropm District in Orathanadu Taluk, at 51 Mullurpattikadu Village, within the limit of Mullurpattikadu village panchayat board, in survey No. 27-2C which comprises a total extent of 0.11.0 ares that is 0.27 cents that is 81 kuzhis out of which on the western portion in the sub divided new survey No. 27-2C1 punjai manai cut land measuring an extent of 0.05.5 ares that is 0.13-1/2 cents that is 40-1/2 kuzhis that is 5880.6 square feet. (lodged in patta No. 157) standing in the name of Late M. Saravanan.	26-05-2026 11:00:00	30,20,000.00	
230	IOBA1739FENERVE	Industrial	Symbolic	Tamil Nadu	Thiruppathur	Factory Land and Building in Karaikudi Registration District, Tirupathur Sub-District, 32- Karaiyur group, Cholampatti Village, property is owned by Sri. M. Balamurugan (Proprietor: Fenerve Building), 1. In survey No.32/1E-dry land-0.49.5 Hectares: Four Boundaries: land Owned by P. Muthchamy and P sethu South: Land Owned by P Arumugam and P karunakaran and road. East: Land owned by PI Sethu and Road. West: Land owned by P karunakaran, P Arumugam, P Sethu. With these a manglore tiled builed constructed theron, with Electric fittings, bearing Door No.495 and Electric Service connection No.243 2. In Survey No.32/1J- Dry land -0.05.0 Hectares Four boundaries: North: Land owned by P Arumugam South: Road East: Kovil West: Land owned by PI. Muthuchamy. 3. S.No.32/1B with an extent of 0.22.0 Hectares /54cents: Four Boundaries: Punja land owned by PI Sethu South: Punja land owned by Arumugam East: Punja land owned by Sethu West: Punja land owned by Arumugam.	26-05-2026 11:00:00	2,32,62,219.00	
231	IOBA08161226071	Residential	Symbolic	Tamil Nadu	Thiruthuraiipoondi	Property at RSno991/24 991/23 , THONDIYAKKADU VILLAGE THIRUTHURAIPOONDI TALUK THANGATOOR SRO	26-05-2026 11:00:00	11,30,000.00	
232	IOBA39341365001	Residential	Symbolic	Tamil Nadu	Thiruthuraiipoondi	door no. 2/155 , Survey no. 174/4, New No. 174/15,174/16, & 174/18 metasethi Kunnalur village, Thiruthuraiipoondi taluk, Nagapattinam Registration dist	26-05-2026 11:00:00	10,12,000.00	
233	IOBA080610141	Other	Physical	Tamil Nadu	Tiruchirappalli	Diesel Powered I.C. Engine operated – Mobile Ride–on Sweeping Machine with Air Purge Filter cleaning system with dual Suction & dust hopper (cap: 900 Ltrs), Fully closed Non-A/c Operator cabin Make: Roots Multiclean Ltd., Model: RHINO RD180, S. No. 556400200312	26-05-2026 11:00:00	18,84,460.00	
234	IOBA080610138	Residential	Symbolic	Tamil Nadu	Tiruchirappalli	Plot No. 65 , Ponmani Nagar, S.F.No. 147/2, Keelakurichi Village & Panchayat, Thiruverumbur Taluk, Trichy District - 620 011	26-05-2026 11:00:00	2,74,000.00	



Sr. No.	Bank Property ID	Property Type	Possession Status	State	City	Property Address	Auction Start Date & Time	Reserve Price	QR
235	IOBA00021	Industrial	Symbolic	Tamil Nadu	Tiruppur	Situated at Door no: 34/27 & 27 A , Plot no : (S) 27, G S No. 668, T S No. 334, Ward no. 7, Block no:1 in the SIDCO's Industrial Complaex , Harvey Road, within the Thottipalayam Village & Panchayat limit of Tiruppur Taluk of Tiruppur Registration Dist	26-05-2026 10:30:00	2,15,30,000.00	
236	IOBA203800553	Residential	Symbolic	Tamil Nadu	Vandavasi	All that piece and parcel of land and building at Old S No 38/5B, New S No 132/13 as per sale deed, S F No 132/13 as per Patta No 10, Door No 176, Pillaiyar Koil street, Navalpakkam village, Vandavasai Taluk, Thiruvannamalai district-604408 measuring to an entire extent of 1711 sq ft.	26-05-2026 13:00:00	5,28,000.00	
237	IOBA203800552	Residential	Symbolic	Tamil Nadu	Vandavasi	1. All the piece and parcel of the property at Natham old S No 78/1, new S No 203/13, D No 55, Reddiyar street, Sathanur village, Kizhkodungalur SRO, Cheyyar Registration district, Vandavasai Taluk, Thiruvannamalai district-604405 to an extent of 1200 sq ft out of 2400 sq ft including the building thereon	26-05-2026 13:00:00	10,65,000.00	
238	IOBA1535TRISUL	Residential	Symbolic	Tamil Nadu	Vellore	Villa No.37/S2, "Solitaire" B&B Mayflower Phase -I, V.I.T Thiruvalem Road, KarnambutVillage Katpadi Taluk Vellore District Pin Code-632519	26-05-2026 10:30:00	1,65,20,000.00	
239	IOBAINNO01	Residential	Symbolic	Tamil Nadu	Walajabad	MILLENIUM SQUARE , SCHOOL SITE, KOTAWAKKAM, KANCHIPURAM	26-05-2026 10:30:00	1,99,80,000.00	
240	IOBA0173NIRANJAN	Residential	Physical	Telangana	Hanumakonda	Door No.7-8-73, Kapuwada, Hanamkonda, Telangana State - 506001.	26-05-2026 11:00:00	91,70,000.00	
241	IOBA1277SRREWP1	Residential	Physical	Telangana	Hanumakonda	H.No. 20-315 & 20-316 in Sy.No. 638/G, situated at Jaya Delux Road, Parkal Town & Mandal, Warangal District, Telangana State - 506164	26-05-2026 11:00:00	37,20,000.00	
242	IOBA1277SRREWP2	Residential	Physical	Telangana	Hanumakonda	SyNo.638/G, in ward No.20 bearing H.No.20-315(part), situated at Jaya Delux Road, Parkal Town & Mandal, Warangal District, Telangana State - 506164	26-05-2026 11:00:00	12,70,000.00	
243	IOBA1904TP	Residential	Symbolic	Telangana	Hyderabad	All that Residential House with Part of H.No. 13-4-232, First Floor (Old No.1570, Block-1), Panipuri Road, Sabzimandi, Hyderabad 500 006, Telangana, admeasuring 103.50 Sq.Yds out of 207 Sq. Yds. with First Floor plinth area of 1800 Sq. ft. standing in the name of Mrs. Thummapuri Pravekha W/o. Venkata Ramana Rao Thummapuri. Boundaries of the property: North: Open to Sky South: Balcony & Open to Sky East : Balcony & Open to Sky West : Open to Sky	26-05-2026 11:00:00	52,80,000.00	
244	IOBA1904TVRR	Residential	Symbolic	Telangana	Hyderabad	All that Residential House with Part of H.No. 13-4-232, Ground Floor (Old No.1570, Block-1), Panipura Road, Beside Sharfi Chaman Dargah, Sabzimandi, Hyderabad 500 006, Telangana, admeasuring 103.50 Sq.Yds out of 207 Sq. Yds. with Ground Floor plinth area of 1800 Sq. ft. standing in the name of Mr. Venkata Ramana Rao Thummapuri S/o. Thummapuri Venkateswarlu. Boundaries of the property: North: H.No. 13-4-231 of Mr. Narayandas South: 20'-0" wide Road East : 15'-0" wide Road West : Sherfi Chaman Dargah	26-05-2026 11:00:00	52,80,000.00	
245	IOBA1904GS	Residential	Symbolic	Telangana	Hyderabad	H NO 2-68/51/118/1 ASSESSMENT NO 1000014868 PLOT NO 118 WESTREN PART IN SURVEY NO 96,102,105 AND 106. CHENGICHERLA VILLAGE UNDER BODUPPAL MUNICIPAL CORPORATION MEDIPALLY MANDAL MEDCHAL MALKAJIGIRI DISTRICT UNDER SRO NARAPALLY	26-05-2026 11:00:00	42,70,000.00	

Sr. No.	Bank Property ID	Property Type	Possession Status	State	City	Property Address	Auction Start Date & Time	Reserve Price	QR
246	IOBA1570GR	Residential	Symbolic	Telangana	Hyderabad	FLAT NO 301, 3RD FLOOR, RAJA'S SURENDER HEAVENS , RAJAMMA ENCLAVE ROAD, AGAMAIH NAGAR COLONY, MASOORABAD, SAHEBNAGAR KHURD L B NAGAR HYDERABAD 500074	26-05-2026 11:00:00	74,09,000.00	
247	IOBA0432PFI	Residential	Symbolic	Telangana	Hyderabad	1. Equitable Mortgage followed by registered memorandum of deposit of title deed of vacant house site of Ac 0-03 cents 787 sq. links(183.33 sq.yards) located in R.S.No.57-1A2A2 & 57-1A2A1B, Plot No.17, Sri Saipuram situated in Munagacherla Village,Nandigama Mandal & Sub-registry,Krishna District owned by Yarramareddy Ravanamma w/o Konda Reddy. 2. Equitable Mortgage followed by registered memorandum of deposit of title deed of vacant house site of Ac 0-03 cents 787 sq. links(183.33 sq.yards) located in R.S.No.57-1A2A2 & 57-1A2A1B, Plot No.18, Sri Saipuram situated in Munagacherla Village,Nandigama Mandal & Sub-registry,Krishna District owned by Yarramareddy Sanjeev Kumar s/o Konda Reddy and Mr.Venkat Kumar Vittal s/o Harikishan. 3. Equitable Mortgage followed by registered memorandum of deposit of title deed of vacant house site of Ac 0-10 cents 886 sq. links(526.89 sq.yards) located in R.S.No.57-1A2A2 & 57-1A2A1B, Plot No.19, Sri Saipuram situated in Munagacherla Village,Nandigama Mandal & Sub-registry,Krishna District owned by Yarramareddy Sanjeev Kumar s/o Konda Reddy and Mr.Venkat Kumar Vittal s/o Harikishan.	26-05-2026 11:00:00	48,98,000.00	
248	IOBA26052026VASENT	Residential	Symbolic	Telangana	Hyderabad	HOUSE PROPERTY AT MUNICIPAL NO. 13-4-752, IN PLOT NO.1, OPPOSITE TO JAIN MANDIR, SABJIMANDI, SAWKARI KARWAN, MEHDIPATNAM, HYDERABAD	26-05-2026 11:00:00	2,09,10,000.00	
249	IOBA0173ROOPASAI	Residential	Symbolic	Telangana	Kakatiya SWM Park	Rampur Revenue Village, Dharmasagar Mandal, Warangal District of Telangana State – 506151	26-05-2026 11:00:00	12,75,000.00	
250	IOBA0405GAJARLA	Residential	Symbolic	Telangana	Karimnagar	residential building property bearing H.No.10-22/1/4/A/1, admeasuring 238.63 SqYds in Sy.No.205/B, situated at SS Hills, Rekurthi Village, Kothapalli Mandal, Karimnagar District of Telangana State, standing in the name of Gajarla Venu Kumar & Gajarla Swarupa.	26-05-2026 11:00:00	85,81,600.00	
251	IOBA0623ANR	Commercial	Symbolic	Telangana	Secunderabad	1-1-37 & 1-1-38 SHOP/OFFICE NO 316 THIRD FLOOR DIAMOND TOWER APRTMENTS SAROJINI DEVI NAGAR SECUNDRABAD 500003	26-05-2026 11:00:00	17,90,000.00	
252	IOBA0173NARASIMHAPOULTRY	Residential	Symbolic	Telangana	Warangal	All that part and parcel of MT Roof Residencial Building bearing H.No.1-156, having total land extent of 194 SqYds, with a plinth area of 1071 SFT, Situated at Gavicherla Village, Sangem Mandal, Warangal District of Telangana State, Pincode : 506310. (Mortgagor – Mrs. Ravula Sugunamma, W/o. Ravula Narsaiah) Boundaries: North : House of Mr. Ravula Narsaiah South : 12 feet Road East : House of Mr. Ravula Narsaiah West : House of Mr. Ravula Ramachandru	26-05-2026 11:00:00	7,50,000.00	
253	IOBARADHA	Residential	Symbolic	Tripura	Khowai	Residential(Bastu) Plot of land admeasuring 0.06 Acre covered under RS Plot No.3090/7590 of khatian No. 1989 situated at sonatala under Khowai Tahashil, Sub-Division: Khowai , Dist- Khowai, Tripura in the name of Mrs. Saswati Shil Paul. Bounded by : North :Charra, South: Alak Chandra Paul, East : Charra, West: Khowai Teliamura Road. pin 799207	26-05-2026 12:00:00	16,75,000.00	
254	IOBA0564GURUANU	Residential	Symbolic	Uttar Pradesh	Aligarh	Residential House Property Bearing Nagar Nigam No. 10/285 having an area of 104 Sq. Meter situated at MohallaKhatikaan, Delhi Gate, Pargana, Aligarh. Owner of the property is Mr. Hardayal Singh S/o late Suraj Singh. East : Rasta, Measuring this side 23 Feet 10 inch West : House of Chunni La, Measuring this side 20 feet. North : House of Hari Shankar, Measuring this side 50 feet South : House of Sohan La, Measuring this side 50 feet (This Property is under symbolic possession of the Bank)	26-05-2026 11:00:00	36,00,000.00	

Sr. No.	Bank Property ID	Property Type	Possession Status	State	City	Property Address	Auction Start Date & Time	Reserve Price	QR
255	IOBA2980ARSHADWARSI	Residential	Symbolic	Uttar Pradesh	Amroha	A RESIDENTIAL HOUSE PLOT AREA 84.30 SQMT AT GATA NUMBER 839 AREA 0.271 HECTARE SITUATED AT MOHALLA IKBAL NAGAR -2 JOYA DISTRICT AMROHA PIN 244221 IN THE NAME OF MRS. RAHEESA W/O ABDULVAHID BYWAY OF REGISTERED SALE DEED AT BOOK NUMBER1 VOLUME NUMBER 12028 PAGE NUMBER 301 TO 310 AT SERIAL NUMBER 15050 DATED 02.08.2021. BOUNDED BY EAST : PLOT ZULFIKAR WEST: PLOT M EHBOOB NORTH: ROAD 4.5 METER WIDE SOUTH: MADARS A	26-05-2026 11:00:00	18,73,000.00	
256	IOBA2980ASLAMARSHAD	Residential	Symbolic	Uttar Pradesh	Amroha	A RESIDENTIAL PROPERTY HOUSE PLOT ADMEASURING 94.83 SQMT BEARING KHASRA NUMBER 788 SITUATED AT MOHALLA IQBAL NAGAR 1ST JOYA TEHSIL AND DISTRICT AMROHA REGISTERED IN NAME OF ASLAM AND ARSHAD THOROUGH REGISTERED SALE DEED BOOK NUMBER 1 VOLUME NUMBER 12731 PAGE 39 TO 52 AT SERIAL NUMBER 14948 DATED 19.07.2022. EAST- PROPEY ANJUM WEST- PROPERTY AASEEF NORTH : RASTA 3.95 MWIDE S- PROPERTY SAJID	26-05-2026 11:00:00	16,76,000.00	
257	IOBA2980RSCCOPYBINDING	Residential	Symbolic	Uttar Pradesh	Amroha	Residential house situated at Mohalla Kot Near Amroha Milk Dairy Amroha Dist Amroha Uttar Pradesh Area 29.50 Sq Meter owned by Nawab Ahmad S/o Shri Aftab Ahmad Khan bounded by as per sale deed East: Graveyard Shri Majahir Hussain West: Property Anwar Hussain & Others North: Graveyard South: Road 16.6 Feet Wide	26-05-2026 11:00:00	11,10,000.00	
258	IOBAMEE0435RIZWA	Residential	Symbolic	Uttar Pradesh	Bareilly	MOHALLA SWALEY NAGAR NAWADIA, PHOOL BAGH DISTT BAREILLY	26-05-2026 11:00:00	31,61,700.00	
259	IOBA0526rajeevsunit	Commercial	Symbolic	Uttar Pradesh	Barwara Mazra	Commercial property situated at Basement Shop No.7 Shivam Complex, Naveen Nagar, Tehsil and District Moradabad 244001, owned by Sri. Sunil Srivastav s/o Late Sri. Kailash Chandra and Sri. Rajeev Srivastav s/o Late Sri. Kailash Chandra The property is Registered vide bahi no 1 Jild no. 11640 on page no. 1 to 54 in serial no. 6483 as per sale deed dated 01.08.2018 Measurement -13.456 Sq Mtr Bounded By: East- Wall Dr. Bhardwaj West- Wall Shop No.8 North- Commercial Bazar No.2 South- Gallery	26-05-2026 11:00:00	10,19,000.00	
260	IOBA1774NISHTHA	Residential	Symbolic	Uttar Pradesh	Chinhat	FLAT NO A-1002,1 BHK MEASURING 520 SQ FT TOWER A ON 10 TH FLOOR BCC GREEN, BUILT OVER PART OF KHASRA NO 511 SITUATED AT VILLAGE NAUBASTA KALA,PARGANA TEHSIL DIST - LUCKNOW,UP	26-05-2026 11:00:00	25,63,600.00	
261	IOBA3011RAMAKANT	Residential	Symbolic	Uttar Pradesh	Firozabad	LAND & BUILDING SITUATED AT MAUZA SUKHMALPUR NIZAMABAD,KHASRA NO 779,NOW RECORDED IN NAGAR NIGAM AS HOUSE NO 76,MOHALLA MATHURA NAGAR,FIROZABAD-283203,UP ADMEASURING 901.75 SQ FT IN THE NAME OF MR RAMAKANT S/O MR RAMESH CHANDRA	26-05-2026 11:00:00	17,58,450.00	
262	IOBA3011DHIRAJ	Residential	Symbolic	Uttar Pradesh	Firozabad	LAND & BUILDING SITUATED AT MAUZA TAPA KHURD, NOW RECORDED IN NAGAR NIGAM AS HOUSE NO 58,MOHALLA-DWARIKAPURI,KOTLA ROAD,FIROZABAD-283203,UP ADMEASURING 69.75 SQ MTRS IN THE NAME OF MR DHIRAJ GIRI S/O MR PREM GIRI & MRS SUMAN DEVI W/O MR DHIRAJ GIRI	26-05-2026 11:00:00	12,72,000.00	
263	IOBA3011AKCOMPUTER	Commercial	Symbolic	Uttar Pradesh	Firozabad	LAND & BUILDING SITUATED AT SHOP NO 12,OM MARKET, ROSHANGANJ,KOTLA ROAD,FIROZABAD-283203,UP ADMEASURING 12.722 SQ MTRS IN THE NAME OF MR.ASHWANI KUMAR S/O MR SHRINIWAS SHARMA	26-05-2026 11:00:00	11,90,700.00	

Sr. No.	Bank Property ID	Property Type	Possession Status	State	City	Property Address	Auction Start Date & Time	Reserve Price	QR
264	IOBA2793SHANNO	Residential	Symbolic	Uttar Pradesh	Ghaziabad	Residential property situated House No. LIG Flat No.L-1A, Ground Floor Krishna Apartments-II,Plot No-51,Block A, Shalimar Garden Main, Pasonda, Tehsil and Distt-Ghaziabad U.P Boundaries of Property- North: Service lane East: Property No. 50 West: Property No.52 South: Entry	26-05-2026 11:00:00	17,50,000.00	
265	IOBA0434pritam Singh	Residential	Symbolic	Uttar Pradesh	Kailashpur	Equitable Mortgage of land and building bearing MPL No LP/109 Constructed upon western part of plot no 1 , pertaining to khasra no 86/1, Laxmipuram Colony –Galira Road , Behind ST Mary School , Saharanpur Measuring 167 Sq. yards	26-05-2026 11:00:00	33,00,000.00	
266	IOBA3232KIRAN	Residential	Symbolic	Uttar Pradesh	Lucknow	RESIDENTIAL HOUSE SITUATED AT PLOT NO C-14B, PART OF KHASRA NO - 289,290,292Sa,293Sa and 297 admeasuring area 730 sq ft i.e 67.843 sq mtrs situated at Mohalla/Village-Balakganj(Vrindawan Vihar), Ward-Balakganj, Tehsil and District - Lucknow owned by Mrs Kiran Gupta W/o Mr. Vishal Gupta	26-05-2026 11:00:00	27,14,120.00	
267	IOBA0207IRFAN	Residential	Symbolic	Uttar Pradesh	Lucknow	LAND AND BUILDING SITUATED AT PLOT NO A-13, KHASRA NO 370,SITUATED AT GRAM BASHA,PARGANA MAHONA,TEHSIL BAKSHI KA TALAB AND DIST LUCKNOW-226022 UTTAR PRADESH,ADMEASURING 1000 SQ FT OWNED BY MR IRFAN ANSARI	26-05-2026 11:00:00	28,81,500.00	
268	IOBA0207NASIB	Residential	Symbolic	Uttar Pradesh	Lucknow	HOUSE NO 6A, BUILT ON KHASRA NO 118/3, MINJUMLA, SITUATED AT VILLAGE ATRAULI WARD-SHANKARPURA ADMEASRING 750 SQ FT LUCKNOW-226022, UTTAR PRADESH	26-05-2026 11:00:00	30,30,250.00	
269	IOBA0207PRAMOD	Residential	Symbolic	Uttar Pradesh	Lucknow	RESIDENTIAL LAND & BUILDING ADMEASURING 36.75 SQ MTRS SITUATED AT ES-1B/168,SECTOR-A,SITAPUR ROAD YOJANA,TEHSIL & DISTRICT-LUCKNOW - 226024, UP	26-05-2026 11:00:00	25,00,000.00	
270	IOBA1783USMOTORS	Commercial	Physical	Uttar Pradesh	Lucknow	BUILDING CONSTRUCTED AT PLOT NO 44,OVER KHASRA NO 241(M) MINJUMLA SITUATED AT KONDAR,WARD SAADATGANJ,PARGANA TEHSIL & DIST-LUCKNOW UP ADMEASRUING 2720 SQ FT OWNED BY SACHIN JHA	26-05-2026 11:00:00	1,64,85,000.00	
271	IOBA0001	Residential	Symbolic	Uttar Pradesh	Mathura	Residential flat no. 03, at 2nd Floor, Gata no. 96/2, Ward no. 42, Mohalla Gali Gujrana, Kelan Ganj, Jawahar Ganj, Teh & Dist Mathura 281001 in the name of Arvind Agarwal measuring 867.89 sq ft	26-05-2026 11:00:00	16,67,000.00	
272	IOBA03720101	Residential	Symbolic	Uttar Pradesh	Mathura	Residential Property at Part of Plot No. 58, Water tax No. 197/A-58 Old & 197/A New, Sector-A, Govind Nagar, Mathura – 281004, Uttar Pradesh, Measuring 157.94 Sq. meters.	26-05-2026 11:00:00	55,95,000.00	
273	IOBA0372001	Residential	Symbolic	Uttar Pradesh	Mathura	Residential House at Mauza Ganeshra Part of Khasra No. 207 (A Piece of Plot no. 05) in the name of Seema W/o Satyendra Singh measuring 81.75 sqm	26-05-2026 11:00:00	9,16,000.00	
274	IOBA2803BKREXINE1	Commercial	Symbolic	Uttar Pradesh	Meerut	premises hall, basement covered area measuring 85.06 Sq. Mtr, Covered area measuring 85.06 Sq. Mtr. On ground floor and Covered area measuring 85.06 Sq. Mtr. on first floor without roof rights and open area measuring 87.40 Sq. Mtr. On ground floor part of property No. old 197 & 197-A, new 233 & 233/1A, 234 & 231/3 Rose Valley Heights, Sarai Khair Nagar, Meerut, U.P. Owned by M/s B K Rexine House through proprietor Mohd. Zubair. Boundaries East- Way to basement on ground floor and common passage and stairs and lift then property of others and common passage only on first floor and lift then property of Gupta Ji West- Common Passage North- Way to Jeemkhana Road South- Property No 231 and 233 remaining part of others (Rose Valley Heights)	26-05-2026 11:00:00	2,34,39,000.00	
275	IOBAMEE2800JK	Residential	Symbolic	Uttar Pradesh	Moradabad	H NO-464 MOHALLA SHAKTI NAGAR,GANDHI ROAD, NEAR CHAUDAUSI BAL VIDYA MANDIR, CHANDAUSI,DISTT SAMBHAL	26-05-2026 11:00:00	13,57,000.00	

Sr. No.	Bank Property ID	Property Type	Possession Status	State	City	Property Address	Auction Start Date & Time	Reserve Price	QR
276	IOBA0580DESHPAL	Residential	Symbolic	Uttar Pradesh	Muzaffarnagar	All the part and parcel of the Residential property land and house ,house constructed on Khasra No 582 ,House No 91 ,Mohalla –Kewalपुरi Near Mohan Sweets ,Muzaffarnagar ,UP having area 8360 Sq. Mtr in the name of Mr. Desh Pal Singh S/o Chandrabhan Singh Bounded by as per sale deed no 6662 dated 16.07.2019 East: House of Sunil Tyagi and others West: Rasta 12 feet wide at present 15 feet wide North : House of Mr. Raju South: House of Mr. Gopal	26-05-2026 11:00:00	17,50,500.00	
277	IOBASAH434BHAGAT	Residential	Symbolic	Uttar Pradesh	Saharanpur	RESIDENTIAL BUILDING AT MPL NO 3 BY 4653 RAJ VIHAR COLONY SAHARANPUR	26-05-2026 11:00:00	12,60,000.00	
278	IOBASME2981VINA	Residential	Symbolic	Uttar Pradesh	Saharanpur	PROPERTY AT PLOT NO 19(MPL NO 3/5283A)DALEEV ENCLAVE,HIMMAT NAGAR PAPER MILL ROAD,KHASRA NO 206-207,WAKE GRAM SHEKPURA KADEEM THE N DIST SAHARANPUR IN NAME OF MITHLESH DEVI	26-05-2026 11:00:00	15,30,000.00	
279	IOBA2901anil	Residential	Symbolic	Uttarakhand	Bahadarabad	plot no 52 khara no.1861 laxmi nagar ashok vatika rawli mahdood Haridwar	26-05-2026 11:00:00	21,00,000.00	
280	IOBA14670003	Residential	Symbolic	Uttarakhand	Dineshpur	All that part and parcel of residential plot (bearing Khata No. 00023) at Khasra No.620 Min.measurin area 3 2006.40 sq.ft or 186.46 sqm situated at Village- Buksaura, Tehsil- Gadarpur, District- Udham Singh Naar, Uttarakhand	26-05-2026 11:00:00	7,75,000.00	
281	IOBA2901bigshoe	Residential	Symbolic	Uttarakhand	Haridwar	Khasra No.1095 MohallaMAidaniyan within limits of nagar nigam tehsil Jwalapur Haridwar 92.907sqmtr	26-05-2026 11:00:00	15,00,000.00	
282	IOBA2901Utkarsh	Residential	Symbolic	Uttarakhand	Haridwar	Khasra No.625/2 ward No.58 Anand Vihar Colony Behind the Advent school Football Ground Raod vill- Jagitpur Mustekam Pargana Jwalapur Distt- Haridwar Uttarakhand	26-05-2026 11:00:00	45,00,000.00	
283	IOBA221700004	Residential	Physical	Uttarakhand	Kashipur	KHASRA NO 108 KHATA NO 213 VILLAGE-SARVARKHERA NEAR GURPREET RICE MILL KASHIPUR U S NAGAR	26-05-2026 11:00:00	8,75,000.00	
284	IOBA221700002	Residential	Symbolic	Uttarakhand	Kashipur	VILLAGE DHAKIA GULABO TEHSIL KASHIPUR DISTRICT U S NAGAR	26-05-2026 11:00:00	7,00,000.00	
285	IOBA2638KRISHNA	Residential	Symbolic	West Bengal	Barasat	All the piece and parcel of the property consisting of a residential plot measuring 1 Cottah 8 Chittaks along with building situated at Mouza- Doharia, JL No-45, ReSu No- 132 and 139, Touzi no. 146 under Khatian No. 308 corresponding to LR Khatian No 2022 in R.S. & L.R. Dag No- 73, Holding No. 354/1, Bidhanpally in Ward no 24 under P.S.- Barasat, Madhyamgram, District- North 24 Parganas, Pin- 700129. Owner of the property: Mrs Krishna Roy. The property is bounded by: On the North by: 12ft wide Road; On the South by: Other's property; On the East by: Other's property; On the West by: 4 ft wide Road.	26-05-2026 11:30:00	18,22,320.00	
286	IOBA2637SHIBNATH	Agriculture	Physical	West Bengal	Habra	An area of land admeasuring of 8.25 decimal approx. situated in dag no 165, Khatian No R.S.292, LR 1238, JL no 27, Mouza-Bhatshala, Po-Putia, P.S-Ashoke Nagar within sub registrar office of Guma, Dist- North 24 Parganas or premises NO Bansipol gram panchayat area, h no 2183	26-05-2026 11:30:00	4,09,600.00	

Sr. No.	Bank Property ID	Property Type	Possession Status	State	City	Property Address	Auction Start Date & Time	Reserve Price	QR
287	IOBA2637MAATARA	Residential	Symbolic	West Bengal	Habra	All that part and parcel of the property consisting of Land Measuring 3 Decimal with tin shed construction, situated at Mouza Hatthuba, JL No: 78 R.S & Present LR Plot No: 1627, present LR Khatian No: 1688, Holding No. 103/1 South Hatthuba Colony Para, Ward No: 22 with in Habra Municipality, PO& PS: Habra, Dist: North 24 Parganas, ADSR Habra, Gift Deed No: 43/2018 dated 04/01/2018 Boundaries: On the North by : 6 feet Municipal Brick Road. On the South by : Land of Kartik Chandra Bala On the East by : 6 feet Municipal Brick Road. On the West by : 3 feet Common Passage and land of Gobinda Majumder	26-05-2026 11:30:00	3,45,600.00	
288	IOBA2122BIKASH	Residential	Symbolic	West Bengal	Kolkata	1ST FLOOR KAMALA VILLA, SARDARPARA KAIKHALI, RAJARHAT GOPALPUR, KOLKATA, WB	26-05-2026 11:30:00	46,76,800.00	
289	IOBAKESHARMAY26	Industrial	Symbolic	West Bengal	Medinipur	MIDANAPORE TOWN EXTENSION SCHEME OF GOVT OF WEST BENGAL , AT MOUZA- PHULPAHARI, JL NO.152, PS - MIDNAPORE, VIDYASAGAR UNIVERSITY ROAD, POST OFFICE-TANTIGERIA, PACCHIM MEDINIPURE, PIN-721 102	26-05-2026 13:00:00	16,21,82,000.00	